

1

Claims	M & B Desc. Pg.	Improvements Pg.	Loc. Notices Pg.
Bohemian	2	18	3
Cobre Verde No.	4 1	18	4
"	5 5	19	8
"	6 6	19	12
"	7 10	21	16
Delaware	3	18	1
Eagle River	2	18	2
Gold Dyke	1	27	25
Hillside No.	4 3	18	5
"	5 9	21	15
"	6 11	22	19
"	7 6	20	11
"	8 13	23	22
"	9 13	24	23
"	10 14	24	24
Lac La Belle	8	20	13
Mandan	12	23	17
Mendota	12	22	18
Rattler	4	18	6
Rawhide No.	3 5	19	7
"	4 7	20	10
"	5 8	20	9
"	6 9	20	14
Seneca	10	22	20
Kane Springs Millsite	14		26

10-13-10.

F.L.

4-683.

MINERAL SURVEY No. 2859 A & B

LOT No. ....

Pho Arizona Land District.

# FIELD NOTES

OF THE SURVEY OF THE MINING CLAIM OF

The Consolidated Holding & Trust Co

KNOWN AS THE

Delaware - Eagle River - Bohemian - Cobre Verde N°4 - Hillside N°4 - Potter - Rawhide N°3 - Cobre Verde N°5  
Rawhide N°5 - Rawhide N°4 - Hillside N°7 - Cobre Verde N°6 - La Belle - Rawhide N°6 - Hillside N°5 - Cobre  
Verde N°7 - Madden - Mendota - Hillside N°6 - Seneca - Hillside N°8 - Hillside N°9 - Hillside N°10 - Gold Dike -  
Kane Spring Mill Site

Pioneer Mining District,

Pinal County, Arizona

Section 11, 12, 13, 14, 24 Township 2 S., Range 13 E. unapproved sur

Surveyed under instructions dated August 6, 1910

by John F. Hesse  
U. S. Mineral Surveyor.

Claim located See location notices. 19

Survey commenced August 14, 1910

Survey completed August 26, 1910

Address of claimant's Attorney  
Fen. S. Hildreth,  
Fleming Block,  
Phoenix, Arizona.

Survey No. 2839A

Gold Dyke Lode.

Beginning at cor. No. 1  
A pine post 3 ft. long, 4 ins. sq. set 18 ins. in the ground, with a mound of stone 2 ft. base 2 ft. high alongside, marked G D - 1 - 2839A on S. E. face, with a nail driven in top. No bearings available.  
U. S. L. M. No. 2381 bears N. 18° 59' W. 7374.59 ft. dist.

1500 ✓ Thence N. 75° 41' E.  
To cor. No. 2

A pine post 3 ft. long, 4 ins. sq. set 18 ins. in the ground, with a mound of stone 2 ft. base 2 ft. high alongside, marked G D - 2 - 2839A on S. W. face, with a nail driven in top. No bearings available.

300 Thence S. 14° 19' E.  
600. To E. end center.

To cor. No. 3  
A pine post 3 ft. long, 4 ins. sq. set 18 ins. in the ground, with a mound of stone 2 ft. base 2 ft. high alongside, marked G D - 3 - 2839A on N. W. face, with a nail driven in top. No bearings available.

From this cor. the  $\frac{1}{4}$  sec. cor. bet. secs. 13 and 14 Tp. 2 S. Rg. 12 E. bears S. 89° 32' E. 199.5 ft. dist. This survey is under suspension.

1500 Thence S. 75° 41' W.  
To cor. No 4

A pine post 3 ft. long, 4 ins. sq. set 18 ins. in the ground, with a mound of stone 2 ft. base 2 ft. high alongside, marked G D - 4 - 2839A on N. E. face, with a nail driven in top. No bearings available.

3000 Thence N. 14° 19' W.  
600. To W. end center.

To cor. No. 1, the place of beginning.

Cobre Verde No. 4 Lode

Beginning at cor. No. 1  
A pine post 3 ft. long, 4 ins. sq. set 18 ins. in the ground, with a mound of stone 2 ft. base 2 ft. high alongside, marked C V No. 4 - 1 - 2839A on S. E. face with a nail driven in top. No bearings available.  
U. S. L. M. No. 2381 bears N. 44° 30' W. 4173.89 ft. dist.

300. Thence N. 80° 54' E.  
600. To N. end center  
To cor. No. 2

A pine post 3 ft long, 3 ins. sq. set 18 ins. in the ground, with a mound of stone 2 ft. base 2 ft. high alongside, marked C V No. 4 - 2 - 2839A on S. W. face and B - 1 - 2839A On S. E. face for cor. No. 1 of the Bohemian Lode of this survey, with a nail driven in top. No bearings available.

1500 ✓ Thence S. 14° 19' E.  
To cor. No. 3

A pine post 3 ft. long, 4 ins. sq. set 18 ins. in the ground, with a mound of stone 2 ft. base 2 ft. high alongside, marked CV No. 4-3-2839-A on N.W. face, B-4-2839-A on N.E. face, for cor. No. 4 of the Bohemian Lode of this survey, R No. 3-1-2839-A on S.E. face for cor. No. 1 of the Rawhide No. 3 Lode of this survey, CV No. 5-2-2839-A on S.W. face, for cor. No. 2 of the Cobre Verde No. 5 Lode of this survey, with a nail driven in top. No bearing available.

Thence S. 80°54' W.

✓ 300.  
✓ 600.

To S. end center,  
To cor. No. 4  
A pine post 3ft. long 4ins. sq. set 18ins. in the ground with a mound of stone 2ft. base 2ft. high alongside, marked CV No. 4-4-2839-A on N.E. face, and CV No. 5-1-2839-A on S.E. face for cor. No. 1 of the Cobre Verde No. 5 Lode of this survey, with a nail driven in top. No bearings available.

Thence N. 14° 19' W.

✓ 1500. To cor. No. 1 the place of beginning.

Bohemian Lode

Beginning at cor. No. 1  
Identical with cor. No. 2 of the Cobre Verde No. 4 Lode of this survey previously described.

U. S. L. M. No. 2381 bears N. 50°41' W. 4547.93ft. dist. ✓

Thence N. 80°54' E. ✓

300.  
600.

To N. end center  
To cor. No. 2  
A pine post 3ft. long 4ins. sq. set 18ins. in the ground marked B-2-2839-A on S.W. face and E R-1-2839-A on S.E. face for cor. No. 1 of the Eagle River Lode of this survey, with a nail driven in top. No bearings available.

Thence S. 14°19' E. ✓

✓ 1500.

To cor. No. 3  
A pine post 3ft. long 4ins. sq. set 18ins. in the ground marked B 3-2839-A on N.W. face, E R 4-2839-A on N.E. face for cor. No. 4 of the Eagle River Lode of this survey, R 1-2839-A on S.E. face for cor. No. 1 of the Rattler Lode of this survey, and R No. 3-2-2839-A on S.W. face for cor. No. 2 of the Rawhide No. 3 Lode of this survey, with a nail driven in top. No bearings available.

Thence S. 80°54' W. ✓

✓ 300.  
✓ 600

To S. end center  
To cor. No. 4  
Identical with cor. No. 1 of the Rawhide No. 3 Lode, cor. No. 2 of the Cobre Verde No. 5 Lode and cor. No. 3 of the Cobre Verde No. 4 Lode of this survey previously described.

Thence N. 14° 19' W. ✓

✓ 1500. To cor. No. 1 the place of beginning.

Eagle River Lode

Beginning at cor. No. 1  
Identical with cor. No. 2 of the Bohemian Lode of this survey previously described.

U. S. L. M. No. 2381 bears N. 55°52' W. 4966.49ft. dist. ✓

Thence N. 80°54' E. ✓

300.  
600.

To N. end center  
To cor. No. 2  
A pine post 3ft. long 4ins. sq. set 18ins. in the ground, marked E R-2-2839-A on S.W. face, and D 1-2839-A on S.E. face for cor. No. 1 of the Delaware Lode of this survey, with a nail driven in top, and with a mound of stone 2ft. base 2ft. high alongside. No bearings available.

Thence S. 14° 19' E. ✓

✓ 1500. To cor. No. 3  
A pine post 3ft. long, 4ins. sq. set 18ins. in the ground with a mound of stone 2ft. base 2ft. high alongside, marked E R-3-2839-A on N.W. face, D 4-2839-A on N.E. face for cor. No. 4 of the Delaware Lode, H No. 4-1/2-2839-A on S.E. face for cor. No. 1 of the Hillside No. 4 Lode, and R 2-2839-A on S.W. face for cor. No. 2 of the Rattler Lode all of this survey, with a nail driven in top. No bearings available.

Thence S. 80° 54' W. ✓

300. To S. end center  
600. To cor. No. 4 ✓  
Identical with cor. No. 3 of the Bohemian Lode, cor. No. 2 of the Rawhide No. 3 Lode, cor. No. 1 of the Rattler Lode, previously described.

Thence N. 14° 19' W. ✓

✓ 1500. To cor. No. 1 the place of beginning.

Delaware Lode

Beginning at cor. No. 1  
Identical with cor. No. 2 of the Eagle River Lode, previously described.  
U. S. L. M. No. 2381 bears N. 60° 13' W. 5419.00 ft. dist.

Thence N. 80° 54' E. ✓

300. To N. end center  
600. To cor. No. 3  
A pine post 3ft. long, 4ins. sq. set 18ins. in the ground with a mound of stone 2ft. base, 2ft. high alongside, marked D 2-2839-A on S.W. face; with a nail driven in top. No bearings available.

Thence S. 14° 19' E. ✓

✓ 1500. To cor. No. 3  
A pine post 3ft. long, 4ins. sq. set 18ins. in the ground with a mound of stone 2ft. base 2ft. high alongside, marked D-3-2839-A on N.W. face, and H-2-2839-A on S.W. face for cor. No. 2 of the Hillside No. 4 Lode of this survey, with a nail driven in top. No bearings available.

Thence S. 80° 54' W. ✓

300. To S. end center  
600. To cor. NO. 4  
Identical with cor. No. 1 of the Hillside No. 4 Lode, cor. No. 2 of the Rattler Lode; and cor. No. 3 of the Eagle River Lode; all of this survey; previously described.

Thence N. 14° 19' W. ✓

✓ 1500. To cor. No. 1 the place of beginning.

Hillside No. 4 Lode

Beginning at cor. No. 1  
Identical with cor. No. 2 of the Rattler Lode of this survey cor. No. 3 of the Eagle River Lode of this survey, and cor. No. 4 of the Delaware Lode of this survey; previously described.  
U. S. L. M. No. 2381 bears N. 50° 45' W. 6552.23ft. dist.

Thence N.80° 54' E. ✓

300. To N. end center.  
 ✓ 600. To cor. No. 2  
 Identical with cor. No. 3 of the Delaware Lode of this survey, previously described.

Thence S.14°19' E. ✓

- ✓ 1500. To cor. No. 3  
 A pine post 3 ft. long, 4 ins. sq. set 18 ins. in the ground, with a mound of stone 2 ft. base 2 ft. high along side, marked H-No. 4-3-2839-A on N.W. face, and R-No. 5-2-2839-A on S.W. face for cor. No. 2 of the Rawhide No. 5 Lode of this survey, with a nail driven in top. No bearings available.

Thence S.80° 54' W. ✓

300. To S. end center.  
 ✓ 600. To cor. No. 4  
 A pine post 3 ft. long, 4 ins. sq. set 18 ins. in the ground, with a mound of stone 2 ft. base 2 ft. high alongside, marked H-No. 4-4-2839-A on N.E. face, R-No. 5-1-2839-A on S.E. face for cor. No. 1 of the Rawhide No. 5 Lode of this survey, R-No. 4-2-2839-A on S.W. face for cor. No. 2 of the Rawhide No. 4 Lode of this survey, and R-3-2839-A on N.W. face for cor. No. 3 of the Rattler Lode of this survey, with a nail driven in top. No bearings available.

Thence N.14°19' W. ✓

1500. To cor No. 1 the place of beginning.

Rattler Lode

Beginning at cor. No. 1  
 Identical with cor. No. 2 of the Rawhide No. 3 Lode, cor. No. 3 of the Bohemian Lode, and cor. No. 4 of the Eagle River Lode, previously described.  
 U. S. L. M. No. 2381 bears N.46° 35' W. 6169.77ft. dist.

To S. end center. Thence N.80° 54' E.

300. To N. end center.  
 600. To cor. No. 2  
 Identical with cor. No. 1 of the Hillside No. 4 Lode, cor. No. 3 of the Eagle River Lode, and cor. No. 4 of the Bohemian Lode, previously described.  
 Delaware

Thence S. 14° 19' E.

- ✓ 1500. To cor. No. 3  
 Identical with cor. No. 4 of the Hillside No. 4 Lode, cor. No. 1 of the Rawhide No. 5 Lode, cor. No. 2 of the Rawhide No. 4 Lode, previously described.

Thence S. 80° 54' W.

300. To S. end center.  
 600. To cor. No. 4  
 A pine post 3 ft. long, 4 ins. sq. set 18 ins. in the ground, with a mound of stone 2 ft. base 2 ft. high alongside, marked R-4-2839-A on N.E. face, R No. 4-1-2839-A on S.E. face for cor. No. 1 of the Rawhide No. 4 Lode, of this survey, H No. 7-2-2839-A on S.W. face for cor. No. 2 of the Hillside No. 7 Lode of this survey, and R No. 3-3-2839-A on N.W. face for cor. No. 3 of the Rawhide No. 3 Lode of this survey, with a nail driven in top. No bearings available.

Thence N.14°19' W. ✓

1500. To cor. No. 1 the place of beginning.

Rawhide No. 3 Lode

Beginning at cor. No. 1  
Identical with cor. No. 2 of the Cobre Verde No. 5 Lode,  
cor. No. 3 of the Cobre Verde No. 4 Lode, and Cor. No. 4 of  
Bohemian Lode; <sup>of this survey</sup> previously described.  
The section corner common to sections 11-12-13-and 14  
T. 2 S. R. 12 E. G. & S. R. B. & M. bears S. 55° 50' E. 374.44 ft.  
dist.  
U. S. L. M. No. 2381 bears N. 41° 54' W. 5824.60 ft. dist.

Thence N. 80° 54' E.

- 300. To N. end center.
- 600. To cor. No. 2

Identical with cor. No. 1 of the Rattler Lode, cor. No. 4  
of the Eagle River Lode, and cor. No. 3 of the Bohemian  
Lode; <sup>all of this survey</sup> previously described.

Thence S. 14° 19' E. ✓

- 1500. To cor. No. 3  
Identical with cor. No. 4 of the Rattler Lode, cor. No. 1  
of the Rawhide No. 4 Lode, and cor. No. 2 of the Hill-  
side No. 7 Lode; <sup>all of this survey</sup> previously described.

Thence S. 80° 54' W. ✓

- 300. To S. end center.
- 600 To cor. No. 4

A pine post 3 ft. long, 4 ins. sq. set 18 ins in the  
ground, with a mound of stone 2 ft. base 2 ft. high along  
side, marked R No. 3-4-2839-A on N.E. face, H No. 7-1-2839-A  
on S.E. face for Hillside No. 7 Lode of this survey,  
CV No. 6-2-2839-A on S.W. face for Cobre Verde No. 6 Lode  
of this survey, with a nail driven top, No bearings avail-  
able.

Thence N. 14° 19' W. ✓

- 1500. To cor No. 1 the place of beginning.

Cobre Verde No. 5 Lode

Beginning at cor. No. 1  
Identical with cor. No. 4 of the Cobre Verde No. 4 Lode; <sup>of this survey</sup>  
previously described.  
U. S. L. M. No. 2381 bears N. 36° 39' W. 5522.29 ft. dist.  
Thence N. 80° 54' E.

- 300 To N. end center.
- 600 To cor. No. 2

Identical with cor. No. 3 of the Cobre Verde No. 4 Lode,  
cor. No. 4 of the Bohemian Lode, and Cor. No. 1 of the  
Rawhide No. 3 Lode; <sup>all of this survey</sup> previously described.

Thence S. 14° 19' E. ✓

- 1500. To cor. No. 3  
Identical with cor. No. 4 of the Rawhide No. 3 Lode, cor.  
No. 1 of the Hillside No. 7 Lode, and Cor. No. 2 of the  
Cobre Verde No. 6 Lode; <sup>all of this survey</sup> previously described.

Thence S. 80° 54' W. ✓

- 300. To S. end center.
- ✓ 600. To cor. No. 4

A pine post 3 Ft. long, 4 ins. sq. set 18 ins. in the  
ground, with a mound of stone 2 ft. base 2 ft. high along  
side, marked CV No. 4-4-2839-A on N.E. face, and CV No. 6-  
1-2839-A on S.E. face for cor. No. 1 of the Cobre Verde No.  
6 Lode of this survey, with a nail driven in top. No  
bearings available.

Thence N.  $14^{\circ} 19'$  W. ✓

- ✓ 1500. To cor. No. 1 the place of beginning.

-----  
Cobre Verde No. 6 Lode.

Beginning at cor. No. 1  
Identical with cor. No. 4, of the Cobre Verde No. 5 Lode of *this survey*  
Previously described.  
U. S. L. M. No 2381 bears N.  $31^{\circ} 56'$  W. 6933.24ft. dist.

Thence N.  $80^{\circ} 54'$  E. ✓

300. To N. end center.  
✓ 600. To cor. No. 3  
Identical with cor. No. 3, of the Cobre Verde No. 5 Lode, cor. No. 4, of the Rawhide No. 3 Lode, and Cor No. 1 of the Hillside No. 7 Lode; *of this survey* previously described.

Thence S.  $14^{\circ} 19'$  E. ✓

1500. To cor No. 3  
A pine post 3 ft. long, 4 ins. sq. set 18 ins. in the ground, with a mound of stone 2 ft. base 2 ft. high alongside, marked CV No. 6-3-2839-A on N.W. face, H No. 7-4-2839-A on N.E. face for cor. No. 4 of the Hillside No. 7 Lode of this survey, H No. 5-1-2839-A on S.E. face for cor. No. 1 of the Hillside No. 5 Lode of this survey, and CV No. 7-2-2839-A on S.W. face for cor. No. 2 of the Cobre Verde No. 7 Lode of this survey; with a nail driven in top. No bearings available.

Thence S.  $80^{\circ} 54'$  W. ✓

300. To S. end center.  
600. To cor. No. 4  
A pine post 3 ft. long, 4 ins. sq. set 18 ins. in the ground, with a mound of stone 2 ft. base 2 ft. high alongside, marked CV No. 6-4-2839-A on N.E. face, and CV No. 7-1-2839-A on S.E. face for cor. No. 1 of the Cobre Verde No. 7 Lode; *of this survey* with a nail driven in top. No bearings available.

Thence N.  $14^{\circ} 19'$  W. ✓

158. To A point identical with cor. No. 3 of the Gold Dyke Lode of this survey, previously described.  
~~458. To E. end center of the Gold Dyke Lode of this survey.~~  
758. To a point identical with cor. No. 2 of the Gold Dyke Lode of this survey, previously described.  
1500. To cor. No. 1 the place of beginning.

-----  
Hillside No. 7 Lode.

Beginning at cor. No. 1  
Identical with cor. No. 3, of the Cobre Verde No. 6 Lode, cor. No. 3, of the Cobre Verde No. 5 Lode, and Cor. No. 4, of the Rawhide No. 3 Lode; *of this survey* previously described.  
U. S. L. M. No. 2381 bears N.  $36^{\circ} 21'$  W. 7187.40ft. dist.

Thence N.  $80^{\circ} 54'$  E.

300. To N. end center.  
✓ 600. To cor. No. 2  
Identical with cor. No. 3, of the Rawhide No. 3 Lode, cor. No. 4, of the Rattler Lode, and cor. No. 1, of the Rawhide No. 4 Lode; *of this survey* previously described.



Thence S.  $14^{\circ} 19'$  E.

- ✓ 1500. To cor. No. 3  
A pine post 3 ft. long, 4 ins. sq. set 18 ins. in the ground, with a mound of stone 2 ft. base 2 ft. high along side, marked H No. 7-3-2839-A on N.W. face, R No. 4-4-2839-A on N.E. face for cor. No. 4 of the Rawhide No. 4 Lode of this survey, R No. 6-1-2839-A on S.E. face for cor. No. 1 of the Rawhide No. 6 Lode of this survey, and H No. 5-2-2839-A on S.W. face for cor. No. 2 of the Hillside No. 5 Lode of this survey, with a nail driven in top. No bearings available.

Thence S.  $80^{\circ} 54'$  W.

300. To S. end center.  
600. To cor. No. 4  
Identical with cor. No. 3 of the Cobre Verde No. 6 Lode, cor. No. 2 of the Cobre Verde No. 7 Lode, and Cor. No. 1 of Hillside No. 5 Lode, previously described.

Thence N.  $14^{\circ} 19'$  W.

1500. To cor. No. 1 the place of beginning.

Rawhide No. 4 Lode

Beginning at cor. No. 1  
Identical with cor. No. 2 of the Hillside No. 7 Lode, cor. No. 3 of the Rawhide No. 3 Lode, and cor. No. 4 of the Rattler Lode, previously described.  
U. S. L. M. No. 2381 bears N.  $40^{\circ} 26'$  W. 7481.17 ft. dist.

Thence N.  $80^{\circ} 54'$  E.

300. To N. end center.  
600. To cor. No. 3  
Identical with cor. No. 3 of the Rattler Lode, cor. No. 4 of the Hillside No. 4, and cor. No. 1 of the Rawhide No. 5 Lode, previously described.

Thence S.  $14^{\circ} 19'$  E. ✓

- ✓ 1500. To cor. No. 3 ✓  
A pine post 3 ft. long, 4 ins. sq. set 18 ins. in the ground, with a mound of stone 2 ft. base 2 ft. high along side, marked R No. 4-3-2839-A on N.W. face, R No. 5-4-2839-A on N.E. face for cor. No. 4 of the Rawhide No. 5 Lode of this survey, LLB-1-2839-A on S.E. face for cor. No. 1 of the Lac La Belle Lode of this survey, and R No. 6-2-2839-A on S.W. face for cor. No. 2 of the Rawhide No. 6 Lode of this survey, with a nail driven in top. No bearings available.

Thence S.  $80^{\circ} 54'$  W.

300. To S. end center.  
✓ 600. To cor. No. 4  
Identical with cor. No. 1 of the Rawhide No. 6 Lode, cor. No. 2 of the Hillside No. 5 Lode, and cor. No. 3 of the Hillside No. 7 Lode, previously described.

Thence N.  $14^{\circ} 19'$  W. ✓

1500. To cor. No. 1 the place of beginning.

## Rawhide No. 5 Lode

Beginning at cor. No. 1 ✓  
 Identical with cor. No. 2 of the Rawhide No. 4 Lode, cor. No. 3 of the Rattler Lode, and cor. No. 4 of the Hillside No. 4 Lode, <sup>of this survey</sup> previously described.  
 U. S. L. M. No. 2381 bears N. 44° 12' W. 7810.05 ft. dist.

Thence N. 80° 54' E. ✓

300. To N. end center.

✓ 600. To cor. No. 2  
 Identical with cor. No. 3 of the Hillside No. 4 Lode, <sup>of this survey</sup> previously described.

Thence S. 14° 19' E. ✓

✓ 1500. To cor. No. 3

A pine post 3 ft. long, 4 ins. sq. set 18 ins. in the ground, with a mound of stone 2 ft. base 2 ft. high along side, marked R No. 5-3-2839-A on N.W. face, and LLB-3-2839-A on S.W. face for cor. No. 2 of the Lac La Belle Lode, <sup>of this survey</sup> with a nail driven in top. No bearings available.

Thence S. 80° 54' W. ✓

300. To S. end center.

✓ 600. To cor. No. 4  
 Identical with cor. No. 1 of the Lac La Belle Lode, cor. No. 2 of the Rawhide No. 6 Lode, and Cor. No. 3 of the Rawhide No. 4 Lode, <sup>of this survey</sup> previously described.

Thence N. 14° 19' W. ✓

✓ 1500. To cor. No. 1 the place of beginning.

-----  
 Lac La Belle Lode

Beginning at cor. No. 1  
 Identical with cor. No. 2 of the Rawhide No. 6 Lode, cor. No. 3 of the Rawhide No. 4 Lode, and cor. No. 4 of the Rawhide No. 5 Lode, <sup>of this survey</sup> previously described. <sup>9141.94</sup>  
 U. S. L. M. No. 2381 bears N. 39° 32' W. <sup>31'</sup> 9077.93 ft. dist.

Thence N. 80° 54' E.

300. To N. end center.

✓ 600. To cor. No. 2  
 Identical with cor. No. 3 of the Rawhide No. 5 Lode, <sup>of this survey</sup> previously described.

Thence S. 14° 19' E. ✓

✓ 1500. To cor. No. 3

A pine post 3 ft. long, 4 ins. sq. set 18 ins. in the ground, with a mound of stone 2 ft. base 2 ft. high along side, marked LLB-3-2839-A on N.W. face, and M 3-2839-A on S.W. face for cor. No. 2 of the Mandan Lode of this survey with a nail driven in top. No bearings available.

Thence S. 80° 54' W. ✓

300. To S. end center.

✓ 600. To cor. No. 4  
 A pine post 3 ft. long, 4 ins. sq. set 18 ins. in the ground with a mound of stone 2 ft. base 2 ft. high alongside, marked LLB 4-2839-A on N.E. face, M 1-2839-A on S.E. face for cor. No. 1 of the Mandan Lode of this survey, M 2-2839-A on S.W. face for cor. No. 2 of the Mendota Lode of this survey, and R No. 6-3-2839-A on N.W. face for cor. No. 3 of the Rawhide No. 6 of this survey, with a nail driven in top. No bearings available.

Thence N. 14° 19' W. ✓

1500. To cor. No.1 the place of beginning. ✓

Rawhide No. 6 Lode

Beginning at cor. No. 1

Identical with cor. No.3 of the Hillside No.5 Lode, cor. No.3 of the Hillside No.7 Lode, and cor. No.4 of the Rawhide No. 4 Lode; previously described.

U. S. L. M. No. 2381 bears N. 55° 33' W. 8794.03ft. dist.  
36° 10' ✓ 8853.28

Thence N. 80° 54' E. ✓

300. To N. end center.

600. To cor. No.3

Identical with cor. No.3 of the Rawhide No.4 Lode, cor. No. 4 of the Rawhide No.5 Lode, and cor. No.1 of the Lac La Belle Lode; previously described.

Thence S. 14° 19' E. ✓

✓ 1500. To cor. No.3

Identical with cor. No.4 of the Lac La Belle Lode, cor. No.1 of the Mandan Lode, and cor. No. 2 of the Mendota Lode; previously described.

Thence S. 80° 54' W. ✓

300. To S. end center.

✓ 600. To cor. No.4

A pine post 3 ft. long, 4 ins. sq. set 18 ins. in the ground with a mound of stone 2 ft. base 2 ft. high alongside, marked, M-R No. 6-4-2839-A on N.E. face, M-1-2839-A on S.E. face for cor. No.1 of the Mendota Lode of this survey, H No. 6-2-2839-A on S.W. face for cor. NO.2 of the Hillside No.6 Lode of this survey, H No. 5-3-2839-A for cor. No.3 of the Hillside No.5 Lode of this survey, with a nail driven in top. No bearings available.

Thence N. 14° 19' W. ✓

✓ 1500. To cor. No.1 the place of beginning.

Hillside No.5 Lode

Beginning at cor. No.1

Identical with cor. No.2 of the Cobre Verde No.7 Lode, cor. No.3 of the Cobre Verde No.6 Lode, and cor. No.4 of the Hillside No.7 Lode; previously described.

U. S. L. M. No. 2381 bears N. 32° 36' W. 8596.23ft. dist.

Thence N. 80° 54' E. ✓

300 To N. end center.

✓ 600. To cor. No. 2

Identical with cor. No.3 of the Hillside No.7 Lode, cor. No.4 of the Rawhide No.4 Lode, and cor. No.1 of the Rawhide No.6 Lode; previously described.

Thence S. 14° 19' E. ✓

✓ 1500. To cor. No.3

Identical with cor. No.4 of the Rawhide No.6 Lode, cor. No.1 of the Mendota Lode, and cor. No.2 of the Hillside No.6 Lode; previously described.

Thence S. 80° 54' W. ✓

300. To S. end center.

600. To cor. No. 4

A pine post 3 ft. long, 4 ins. sq. set 18 ins. in the ground with a mound of stone 2 ft. base 2 ft. high alongside, marked, H No. 5-4-2839-A on N.E. face, H No. 6-1-2839-A on S.E. face for cor. No. 1 of the Hillside No. 6 Lode, of this survey, S-2-2839-A on S.W. face for cor. No. 2 of the Seneca Lode of this survey, CV No. 7-3-2839-A on N.W. face for cor. No. 3 of the Cobre Verde No. 7 Lode of this survey with a nail driven in top. No bearings available.

Thence N. 14° 19' W. ✓

✓ 1500. To cor. No. 1 the place of beginning.

-----  
Cobre Verde No. 7 Lode

Beginning at cor. No. 1

Identical with cor. No. 4, of the Cobre Verde No. 6 Lode, *of this survey* previously described.

U. S. L. M. No. 2381 bears N. 28° 50' W. 8374.85ft. dist.

Thence N. 80° 54' E. ✓

300. To N. end center.

✓ 600. To cor. No. 2

Identical with cor. No. 3, of the Cobre Verde No. 6 Lode, Cor. No. 4 of the Hillside No. 7 Lode, and cor. No. 1, of the Hillside No. 5 Lode, *all of this survey* previously described.

Thence S. 14° 19' E. ✓

✓ 1500. To cor. No. 3

Identical with cor. No. 4, of the Hillside No. 5 Lode, cor. No. 1, of the Hillside No. 6 Lode, and cor. No. 2, of the Seneca Lode, *all of this survey* previously described.

Thence S. 80° 54' W. ✓

✓ 300. To S. end center.

✓ 600. To cor. No. 4

A pine post 3 ft. long, 4 ins. sq. set 18 ins. in the ground with a mound of stone 2 ft. base 2 ft. high alongside, marked, CV No. 7-4-2839-A on N.E. face, and S-1-2839-A on S.E. face for cor. No. 1 of the Seneca Lode of this survey with a nail driven in top. No bearings available.

Thence N. 14° 19' W. ✓

✓ 1500. To cor. No. 1 the place of beginning.

-----  
Seneca Lode

Beginning at cor. No. 1

Identical with cor. No. 4 of the Cobre Verde No. 7, *Lode of this survey* previously described.

U. S. L. M. No. 2381 bears N. 26° 07' W. <sup>38'</sup> <sup>9833.93</sup> 9790.02ft. dist.

Thence N. 80° 54' E.

300. To N. end Center.

✓ 600. To cor. No. 3

Identical with cor. No. 3 of the Cobre Verde No. 7 Lode, cor. No. 4 of the Hillside No. 5 Lode, and Cor. No. 1 of the Hillside No. 6 Lode, *all of this survey* previously Described.

--- 6 ---

11

Thence S. 14° 19' E. ✓

1500. To cor. No. 3 ✓  
 A pine post 3 ft. long, 4 ins. sq. set 18 ins. in the ground with a mound of stone 2 ft. base 2 ft. high alongside, marked, S-3-2839-A on N.W. face, H No. 6-4-2839-A on N.E. face for cor. No. 4 of the Hillside No. 6 Lode of this survey, H No. 10-1-2839-A on S.E. face for cor. No. 1 of the Hillside No. 10 Lode of this survey, with a nail driven in top. No bearings available.

Thence S. 80° 54' W.

300. To S. end center.

600. To cor. No. 4

A pine post 3 ft. long, 4 ins. sq. set 18 ins. in the ground, with a mound of stone 2 ft. base 2 ft. high alongside, marked, S-4-2839-A on N.E. face, with a nail driven in top. No bearings available.

Thence N. 14° 19' W.

1500. To cor. No. 1 the place of beginning.

-----  
 Hillside No. 6 Lode

Beginnign at cor. No. 1.  
 Identical with cor. No. 3, Of the Seneca Lode, cor. No. 3, of the Cobre Verde No. 7 Lode, cor. No. 4 of the Hillside No. 5 Lode, previously described.

U.S.L.M. No. 2381 bears N. 29° <sup>55'</sup>~~35'~~ W. <sup>10061.00</sup>~~9982.06~~ ft. dist.

Thence N. 80° 54' E. ✓

300. To N. end center.

600. To cor. No. 2 ✓

Identical with cor. No. 3, Of the Hillside No. 5 Lode, cor. No. 4, of the Rawhide No. 6 Lode, and cor. No. 1, of the Mendota Lode, previously described.

Thence S. 14° 19' E. ✓

1500. To cor. No. 3 ✓

A pine post 3 ft. long, 4 ins. sq. set 18 ins. in the ground, with amound of stone 2 ft. base 2ft. high alongside, marked, H No. 6-3-2839-A on N.W. face, M 4-2839-A on N.E. face for cor. No. 4 of the Mendota Lode of this survey, H No. 9-1-2839-A on S.E. face for cor. No. 1 of the Hillside No. 9 Lode of this survey, and H No. 10-2-2839-A on S.W. face for cor. NO. 2 of the Hillside No. 10 Lode Of this survey, with a nail driven in top. No bearings available.

Thence S. 80° 54' W.

300. To S. end center.

600. To cor. No. 4

Identical with cor. No. 1 of the Hillside No. 10 Lode, and cor. No. 3 of the Seneca Lode, previously described.

Thence N. 14° 19' W.

1500. To cor. No. 1 the place of beginning.

-----  
 Mendota Lode

Mendota Lode

Beginning at cor. No.1 ✓  
Identical with cor No. 2 of the Hillside No.6 Lode, cor. No.3 of the Hillside No.5 Lode, and cor. No.4 of the Rawhide No.6 Lode; <sup>all of this survey</sup> previously described. 10261.01

U. S. L. M. No. 2381 bears N. ~~33°34'~~ <sup>33°03'</sup> W. ~~10205.86~~ ft. dist.

Thence N. 80° 54' E. ✓

300. To N. end center.

600. To cor. No.2 ✓

Identical with cor. No.3 of the Rawhide No.6 Lode, cor. No.4 of the Lac La Belle Lode, and cor. No.1 of the Mandan Lode; <sup>all of this survey</sup> previously described.

Thence S. 14° 19' E. ✓

1500. To cor. No.3 ✓

A pine post 3 ft. long, 4 ins. sq. set 18 ins. in the ground with a mound of stone 2 ft. base 2 ft. high alongside, marked, M-3-2839-A on N.W. face, M-4-2839-A on N.E. face for cor. No.4 of the Mandan Lode of this survey, H No.8-1-2839-A on S.E. face for cor. No.1 of the Hillside No.8 Lode of this survey, and H No.9-2-2839-A on S.W. face for cor. No.2 of the Hillside No.9 of this survey, with a nail driven in top. No bearings available.

The  $\frac{1}{4}$  section corner between sections 13 and 24 Tp. 2 S. Rg. 12 E. G. & S.R.B. & M. bears N. ~~70°53'~~ <sup>82°51'</sup> E. ~~403.31~~ <sup>310.79</sup> ft. dist. This survey is under suspension. ✓

Thence S. 80° 54' W.

300. To S. end center.

✓ 600. To cor. No.4 ✓

Identical with cor. No.1 of the Hillside No.9 Lode, cor. No.2 of the Hillside No.10 Lode, and cor. No.3 of the Hillside No.6 Lode; <sup>all of this survey</sup> previously described.

Thence N. 14° 19' W. ✓

✓ 1500. To cor. No.1 the place of beginning.

Mandan Lode ✓

Beginning at cor. No.1 ✓  
Identical with cor. No.2 of the Mendota Lode, cor. No.3 of the Rawhide No.6 Lode, and cor. No.4 of the Lac La Belle Lode; <sup>all of this survey</sup> previously described.

U. S. L. M. No. 2381 bears N. ~~35°35'~~ <sup>36°02'</sup> W. ~~10459.87~~ <sup>10518.24</sup> Ft. dist.

Thence N. 80° 54' E. ✓

300. To N. end center.

✓ 600. To cor. No.3

Identical with cor. No.3 of the Lac La Belle Lode; <sup>of this survey</sup> previously described.

Thence S. 14° 19' E. ✓

✓ 1500. To cor. No.3 ✓

A pine post 3 ft. long, 4 ins. sq. set 18 ins. in the ground, with a mound of stone 2 ft. base 2 ft. high alongside, marked, M 3-2839-A on N.W. face, and H No.8-2-2839-A on S.W. face for cor. No.2 of the Hillside No.8 Lode; <sup>of this survey</sup> with a nail driven in top. No bearings available.

Thence S. 80° 54' W.

300. To S. end center.  
 600. To cor. No. 4 ✓  
 Identical with cor. No. 1, of the Hillside No. 8 Lode, cor. No. 2 of the Hillside No. 9 Lode, and cor. No. 3 of the Mendota Lode, <sup>all of this survey</sup> previously described.

Thence N. 14° 19' W.

1500. To cor. No. 1 the Place of beginning.

Hillside No. 8 Lode

Beginning at cor. No. 1 ✓  
 Identical with cor. No. 2 of the Hillside No. 9 Lode, cor. No. 3 of the Mendota Lode, and cor. No. 4 of the Mandan Lode <sup>all of this survey</sup> previously described.  
 U. S. L. M. No. 2839 bears S. 67° 43' W. 1266.96 ft. dist.

Thence N. 80° 54' E.

300. To N. end center.  
 600. To cor. No. 2  
 Identical with cor. No. 3 of the Mandan Lode <sup>of this survey</sup> previously described.

Thence S. 14° 19' E.

1500. To cor. No. 3  
 A pine post 3 ft. long, 4 ins. sq. set 18 ins. in the ground, with a mound of stone 2 ft. base 2 ft. high alongside, marked, H No. 8-3-2839-A on N.W. face, with a nail driven in top. No bearings available.

Thence S. 80° 54' W.

300. To S. end center.  
 600. To cor. No. 4 ✓  
 A pine post 3 ft. long, 4 ins. sq. set 18 ins. in the ground, with a mound of stone 2 ft. base 2 ft. high alongside, marked, H No. 8-4-2839-A on N.E. face and H No. 9-3-2839-A on N.W. face for cor. No. 3 of the Hillside No. 9 Lode of this survey, with a nail driven in top. No bearings available.

Thence N. 14° 19' W.

1500. To cor. No. 1 the place of beginning.

Hillside No. 9 Lode

Beginning at cor. No. 1  
 Identical with cor. No. 2 of the Hillside No. 10 Lode, cor. No. 3 of the Hillside No. 6 Lode, and cor. No. 4 of the Mendota Lode, <sup>all of this survey</sup> previously described. <sup>696.98</sup>  
 U. S. L. M. No. 2839 bears S. 56° 25' W. ~~678.89~~ ft. dist.

Thence N. 80° 54' E.

300. To N. end center.  
 600. To cor. No. 2  
 Identical with cor. No. 3 of the Mendota Lode, cor. No. 4 of the Mandan Lode, and cor. No. 1 of the Hillside No. 8 Lode <sup>all of this survey</sup> previously described.

Thence S. 14° 19' E.

1500. To cor. No. 3  
 Identical with cor. No. 4 of the Hillside No. 8 Lode <sup>of this survey</sup> previously described.

Thence S. 80° 54' W. ✓

300. To S. end center.

✓ 600. To cor. No. 4

A pine post 3 ft. long, 4 ins. sq. set 18 ins. in the ground, with a mound of stone 2 ft. base 2 ft. high alongside, marked, H No. 9-4-2839-A on N.E. face, and H No. 10-3-2839-A on N.W. face for cor. No. 3 of the Hillside No. 10 Lode of this survey, with a nail driven in top. No bearings available.

Thence N. 14° 19' W. ✓

✓ 1500. To cor. No. 1 the place of beginning.

-----  
Hillside No. 10 Lode

Beginning at cor. No. 1 ✓

Identical with cor. No. 3 of the Seneca Lode, and cor. No. 4 of the Hillside No. 6 Lode, <sup>of this survey</sup> previously described.

U.S.L.M. No. 2839 bears S. 2° 16' E. 290.88 ft. dist. ✓

Thence N. 80° 54' E. ✓

300. To N. end center

✓ 600. To cor. No. 2

Identical with cor. No. 3 of the Hillside No. 6 Lode, cor. No. 4 of the Mendota Lode, and cor. No. 1 of the Hillside No. 9 Lode, <sup>of this survey</sup> previously described.

Thence S. 14° 19' E. ✓

✓ 1500. To cor. No. 3.

Identical with cor. No. 4 of the Hillside No. 9 Lode, <sup>of this survey</sup> previously described.

Thence S. 80° 54' W. ✓

300. To S. end center.

✓ 600. To cor. No. 4 ✓

A pine post 3 ft. long, 4 ins. sq. set 18 ins. in the ground, with a mound of stone 2 ft. base 2 ft. high alongside, marked, H No. 10-4-2839-A on N.E. face with a nail driven in top. No bearings available.

Thence N. 14° 19' W. ✓

✓ 1500. To cor. No. 1 the place of beginning.

-----  
Survey No. 2839 B.  
Kane Springs Mill Site

Beginning at cor. No. 1

A pine post 3 ft. long, 4 ins. sq. set 18 ins. in the ground, with a mound of stone 2 ft. base 2 ft. high alongside, marked, KSMS-1-2839B, on S. face, with a nail driven in top. U. S. L. M. 2839 bears N. 8° 45' W. 959.19 ft. dist.

Cor. No. 1 Hillside No. 10 lode Survey 2839 A bears N. 7° 15' W. 1248.71 ft. Thence S. 44° 06' E. ✓

300. Thence cor. No. 4 of the Hillside No. 10 Lode of Survey 2839-A, brs. N 80° 54' E. 44 ft.  
16' 1248.71  
466.5 To cor. No. 2

A pine post 3 ft. long, 4 ins. sq. set 18 ins. in the ground with amount of stone 2 ft. base 2 ft. high alongside, marked, KSMS-2-2839-B on W. face with a nail driven in tpp. No bearings available.

Thence S. 45° 54' W. ✓

466.5 To cor. No. 3

A pine post 3 ft. long, 4 ins. sq. set 18 ins. in the ground with a mound of stone 2 ft. base 2 ft. high alongside, marked, KSMS-3-2839-B on N. face with a nail driven in top



No bearings available.

Thence N.44°06' W. ✓

466.5 To cor. No.4

A pine post 3 ft. long, 4 ins. sq. set 18 ins. in the ground, with a mound of stone 2 ft. base 2 ft. high alongside, marked KSMS-4-2839-B on E. face, with a nail driven in top. No bearings available.

Thence N,45° 54' E. ✓

466.5 To cor. No. 1 the place of beginning.

Containing 4.99~~8~~ Acres.

Variation at all cors. 14° 30' E. ✓

#### Lode Lines.

As near as can be determined from present developments the veins of the two locations embraced in this claim extend as follows from their respective discovery points

- Cobre Verde No. 4 S. 14° 19' E. 144 ft. and N. 14° 19' W. 1356 ft. ✓
- Bohemian lode S. 14° 19' E. 517 ft. and N. 14° 19' W. 983 ft. ✓
- Eagle River lode S. 14° 19' E. 780 ft. and N. 14° 19' W. 720 ft. ✓
- Delaware lode S. 14° 19' E. 64 ft. and N. 14° 19' W. 1436 ft. ✓
- Hillside No. 4 lode S. 14° 19' E. 450 ft. and N. 14° 19' W. 1050 ft. ✓
- Rattler lode S. 14° 19' E. 66 ft. and N. 14° 19' W. 1434 ft. ✓
- Rawhide No. 3 lode, S. 14° 19' E. 129 ft. and N. 14° 19' W. 1371 ft. ✓
- Cobre Verde No. 5 lode, S. 14° 19' E. 52 ft. and N. 14° 19' W. 1448 ft. ✓
- Cobre Verde No. 6 lode S. 14° 19' E. 291 ft. and N. 14° 19' W. 1209 ft. ✓
- Hillside No. 7 lode, S. 14° 19' E. 69 ft. and N. 14° 19' W. 1431 ft. ✓
- Rawhide No. 4 lode, S. 14° 19' E. 25 ft. and N. 14° 19' W. 1475 ft. ✓
- Rawhide No. 5 lode, S. 14° 19' E. 250 ft. and N. 14° 19' W. 1250 ft. ✓
- Lac La Belle lode S. 14° 19' E. 220 ft. and N. 14° 19' W. 1230 ft. ✓
- Rawhide No. 6 lode, S. 14° 19' E. 92 ft. and N. 14° 19' W. 1408 ft. ✓
- Hillside No. 5 lode, S. 14° 19' E. 437 ft. and N. 14° 19' W. 1063 ft. ✓
- Cobre Verde No. 7 lode S. 14° 19' E. 423 ft. and N. 14° 19' W. 1077 ft. ✓
- Seneca Lode S. 14° 19' E. 14 ft. and N. 14° 19' W. 1486 ft. ✓
- Hillside No. 6 lode S. 14° 19' E. 757 ft. and N. 14° 19' W. 743 ft. ✓
- Mendota lode S. 14° 19' E. 468 ft. and N. 14° 19' W. 1032 ft. ✓
- Mandan lode, S. 14° 19' E. 45 ft. and N. 14° 19' W. 1455 ft. ✓
- Hillside No. 8 lode S. 14° 19' E. 90 ft. and N. 14° 19' W. 1410 ft. ✓
- Hillside No. 9 lode S. 14° 19' E. 1086 ft. and N. 14° 19' W. 414 ft. ✓
- Hillside No. 10 lode, S. 14° 19' E. 44 ft. and N. 14° 19' W. 1456 ft. ✓
- Gold Dyke lode S. 75° 41' W. 330 ft. and N. 75° 41' E. 1170 ft. ✓

## AREA.

	Acres
Total area, Cobre Verde No. 4 lode ✓	20.575 ✓
Total area, Bohemian lode ✓	20.575 ✓
Total area, Eagle River lode ✓	20.575 ✓
Total area, Delaware lode ✓	20.575 ✓
Total area, Hillside No. 4 lode ✓	20.575 ✓
Total area, Rattler lode ✓	20.575 ✓
Total area, Rawhide No. 3 lode ✓	20.575 ✓
Total area, Cobre Verde No. 5 lode ✓	20.575 ✓
Total area, Cobre Verde No. 6 lode ✓	20.575 ✓
Total area, Hillside No. 7 lode ✓	20.575 ✓
Total area, Rawhide No. 4 lode ✓	20.575 ✓
Total area, Rawhide No. 5 lode ✓	20.575 ✓
Total area, Lac La Belle lode ✓	20.575 ✓
Total area, Rawhide No. 6 lode ✓	20.575 ✓
Total area, Hillside No. 5 lode ✓	20.575 ✓
Total area, Cobre Verde No. 7 lode ✓	20.575 ✓
Total area, Seneca lode ✓	20.575 ✓
Total area, Hillside No. 6 lode ✓	20.575 ✓
Total area, Mendota lode ✓	20.575 ✓
Total area, Mandan lode ✓	20.575 ✓
Total area, Hillside No. 8 lode ✓	20.575 ✓
Total area, Hillside No. 9 lode ✓	20.575 ✓
Total area, Hillside No. 10 lode ✓	20.575 ✓
Total area, Gold Dyke lode ✓	20.661 ✓

## LOCATION

This claim is located in the Pioneer Mining District Pinal County, Arizona, in secs. 11, 12, 13, 14, and 24 Tp. 2 S. Rg. 12 E. Gila and Salt River Base and Meridian, the survey being *unapproved*.

## ADJOINING CLAIMS

This Survey is bounded on the north by the Ajax, Lone Star and Hercules lodes, unsurveyed, belonging to the Consolidated Holding and Trust Co. and an Unsurveyed claim the name and owner of which is unknown, on the east by public land, on the south by public land and on the west by public land.

## EXPENDITURE OF FIVE HUNDRED DOLLARS.

*See page 10*

~~The value of the labor and improvements upon several locations in this claim is less than five hundred dollars and affidavit of expenditure of five hundred dollars will be filed as soon as work is completed.~~

## Report

The lode line of each location of this claim was run directly upon the ground, and the several corners established by means of offsets from the lode lines. All tie lines were run directly upon the ground. All cors. are identical with the location corners which were in every instance a 4 x 4 post set in a mound of stone 3 ft. base 2 ft. high. All end centers are identical with all location end centers.

## INSTRUMENT.

This survey was made with an A. Lietz light mountain

transit, No. 5631, with solar attachment. The courses were deflected from the true meridian as determined by solar observations. The distances were measured with 100 and 300 ft. steel tapes.

*John P. Kesse*  
U.S. Mineral Surveyor.

## EXPENDITURE OF FIVE HUNDRED DOLLARS

I certify that the value of the labor and improvements made upon, or for, the benefit of, each of the locations embraced in Survey No. 2839 A & B by the claimant or its grantors is not less than five hundred dollars, and that said improvements consist of:

The locations embraced in this survey, excepting the Gold Dyke Lode, which is not located on the main ore body but on a stringer running into the main ore body, have been held and worked as one claim, and all lie upon one continuous ore mass which is coextensive with said lodes in this survey, which run from the South line of the survey N. 14° 19' W. through all the claims to the North line of the survey:

The claims lie upon a West slope, the ground rising from the West side line to the East side line of the survey, and running North and South at nearly the same level.

A discovery working has been made upon each location, but the development work for the group has been done at the most advantageous point, and as all the claims lie upon the same ore body a working at any point develops the whole ore body, and each and every improvement which is accredited as a common improvement, intersects this ore body.

Therefore an undivided one twenty third interest in every working on the claim is accredited to each location embraced in the claim, except the Gold Dyke Lode.

## Cobre Verde No. 4 Lode

Nº1 ~~No. 1~~ Dis. Cut 6x15x9 ft. face, which bears from the S. end center, N. 14° 19' W. 144. ft. Value \$ 100.00  
~~An undivided 1/23 interest is accredited to this claim.~~  
~~Value \$ 4.35~~

## Bohemian Lode

Nº1 Dis. Cut ~~No. 1~~ on the Bohemian Lode, 6x13x9 ft. face, which bears from S. end center of the Bohemian Lode N. 14° 19' W. 517. ft. Value \$ 100.00  
~~An undivided 1/23 interest is accredited to this claim.~~  
~~Value \$ 4.35~~

## Eagle River Lode

Nº1 Dis. Cut ~~No. 1~~ on the Eagle River Lode, 6x10x9 ft. face, which bears from S. end center, of the Eagle River Lode N. 14° 19' W. 780. ft. Value \$ 100.00  
~~An undivided 1/23 interest is accredited to this claim.~~  
~~Value \$ 4.35~~

Nº2 Cut ~~No. 2~~ on the Eagle River Lode, 6x10x9 ft. face, which bears from the S. end center, of the Eagle River Lode, N. 15° 00' W. 765. ft. Value \$ 100.00  
~~An undivided 1/23 interest is accredited to this claim.~~  
~~Value \$ 4.35~~

## Delaware Lode

Nº1 Dis. Cut ~~No. 1~~ on the Delaware Lode, 5x12x11 ft. face, which bears from the S. end center, N. 14° 19' W. 64. ft. Value \$ 100.00  
~~An undivided 1/23 interest is accredited to this claim.~~  
~~Value \$ 4.35~~

Nº2 Shaft ~~No. 3~~ on the Delaware Lode, 6.5x7x10 ft. deep, which bears from the N. end center, S. 6° 20' W. 345. ft. Value \$ 100.00  
~~An undivided 1/23 interest is accredited to this claim.~~  
~~Value \$ 4.35~~

## Hillside No. 4 Lode

Nº1 Dis. Cut ~~No. 1~~ on the Hillside No. 4 Lode, 6x12x9 ft. face, which bears from the S. end center N. 14° 19' W. 450. ft. Value \$ 100.00  
~~An undivided 1/23 interest is accredited to this claim.~~

## Rattler Lode

Nº1 Dis. Cut ~~No. 1~~ on the Rattler Lode, 6x13x9 ft. face, which bears from the S. end center, N. 14° 19' W. 66. ft. Value \$ 100.00  
~~An undivided 1/23 interest is accredited to this claim.~~  
~~Value \$ 4.35~~

- bl
- N<sup>o</sup>2 Cut No. 2 on the Rattler lode 6x12x9 ft. face, tunnel 5x6x37 ft. long, cut 12x20x14 ft. face, shaft 8x10x14ft. deep, which bears from the S. end center N. 58° 49' W. 618 ft. dist. Value \$870.00  
~~An undivided 1/23 interest is accredited to this claim.~~  
~~Value \$37.35~~
- Rawhide No 3 Lode*
- N<sup>o</sup>1 Dis. cut No. 1 on the Rawhide No. 3 lode, 5x12x8ft. face which bears from the S. end center N. 14° 19' W. 129 ft. Value \$100.00  
~~An undivided 1/23 interest is accredited to this claim.~~  
~~Value \$4.35~~
- Cobre Verde No 5 Lode*
- N<sup>o</sup>1 Dis. cut No. 1 on the Cobre Verde No. 5 lode, 4<sup>1</sup>/<sub>2</sub>x16x8ft. face, which bears from S. end center N. 14° 19' W. 52 ft. Value \$100.00  
~~An undivided 1/23 interest is accredited to this claim.~~  
~~Value \$4.35~~
- N<sup>o</sup>2 Shaft No. 2 on the Cobre Verde No. 5 lode 7x9x14ft. deep which bears from cor. No. 2 S. 7° 10' E. 866 ft. Value \$140.00  
~~An undivided 1/23 interest is accredited to this claim.~~  
~~Value \$6.10~~
- N<sup>o</sup>3 Shaft No. 3 on the Cobre Verde No.5 Lode 4x6x12 ft. deep which bears from cor. No. 2 S. 11° 00' E. 890. ft. Value \$120.00  
~~An undivided 1/23 interest is accredited to this claim.~~  
~~Value \$5.33~~
- N<sup>o</sup>4 Shaft No. 4 on the Cobre Verde No. 5 Lode 4x6x10 ft. deep which bears from cor. No. 2 S. 11° 00' E. 910. ft. Value \$100.00  
~~An undivided 1/23 interest is accredited to this claim.~~  
~~Value \$4.35~~
- N<sup>o</sup>5 Cut No. 5 on the Cobre Verde No. 5 4x17x6 ft. face, which bears from the S. end center N. 5° 00' E. 415. Ft. Value \$100.00  
~~An undivided 1/23 interest is accredited to this claim.~~  
~~Value \$4.35~~
- N<sup>o</sup>6 Shaft No. 6 on the Cobre Verde No.5 Lode 5x7x30 ft. deep. which bears from cor. No.2 S. 11° 44' E. 910. ft. Value \$300.00  
~~An undivided 1/23 interest is accredited to this claim.~~  
~~Value \$13.05~~
- Cobre Verde No 6 Lode*
- N<sup>o</sup>1 Dis. Cut No. 1 on the Cobre Verde No 6 Lode 7x13x9ft. face, which bears from the S. end center N. 14° 19' W. 291. ft. Value \$100.00  
~~An undivided 1/23 interest is accredited to this claim.~~  
~~Value \$4.35~~
- N<sup>o</sup>2 Tunnel No. 2 on the Cobre Verde No.6 Lode, 4x6x20 ft. long, which bears from cor. No.4 N. 18° 05' E. 462. ft. Value \$200.00  
~~An undivided 1/23 interest is accredited to this claim.~~  
~~Value \$870~~
- N<sup>o</sup>3 Cut No. 3 on the Cobre Verde No. 6 Lode 4.5x12x10 ft. face, which bears from the N. end center, S. 77° 36' E. 279.ft. Value \$100.00  
~~An undivided 1/23 interest is accredited to this claim.~~  
~~Value \$4.35~~
- N<sup>o</sup>4 Cut No. 4 on the Cobre Verde No.6 Lode, 6x14x6 ft. face, which bears from the N. end center, S. 54° 09' E 532. ft. Value \$100.00  
~~An undivided 1/23 interest is accredited to this claim.~~  
~~Value \$4.35~~

- # -----
- H
- 20
- N<sup>o</sup>5 Shaft No. 5 on the Cobre Verde No. 6 Lode, 7x7x13 ft. deep, which bears from the N. end center, S. 32° 30' E. 703 ft. ✓  
Value \$ 130.00  
~~An undivided 1/25 interest is accredited to this claim.~~  
Value \$ 5.65
- N<sup>o</sup>6 Cut No. 6 on the Cobre Verde No. 6 Lode, 5x12x9 ft. face, which bears from the N. end center, S. 31° 00' E. 530 ft. ✓  
Value \$ 100.00  
~~An undivided 1/25 interest is accredited to this claim.~~  
Value \$ 4.35
- N<sup>o</sup>7 Shaft No. 7 on the Cobre Verde No. 6 Lode 4x6x15 ft. deep, which bears from the N. end center, S. 01° 17' W. 525 ft. ✓  
Value \$ 150.00  
~~An undivided 1/25 interest is accredited to this claim.~~  
Value \$ 6.53
- Hillside No. 7 Lode*
- N<sup>o</sup>1 Dis. Cut No. 1 on the Hillside No. 7 Lode, 5x11x6.5 ft. face which bears from the S. end center, N. 14° 19' W. 69 ft. ✓  
Value \$ 100.00  
~~An undivided 1/25 interest is accredited to this claim.~~  
Value \$ 4.35
- Rawhide No. 4 Lode*
- N<sup>o</sup>1 Dis. Cut No. 1 on the Rawhide No. 4 Lode, 6x12x7 ft. face, which bears from the S. end center N. 14° 19' W. 25 ft. ✓  
Value \$ 100.00  
~~An undivided 1/25 interest is accredited to this claim.~~  
Value \$ 4.35
- Rawhide No. 5 Lode*
- N<sup>o</sup>1 Dis. Cut No. 1 on the Rawhide No. 5 Lode, 6x12x9 ft. face, which bears from the S. end center, N. 14° 19' W. 250 ft. ✓  
Value \$ 100.00  
~~An undivided 1/25 interest is accredited to this claim.~~  
Value \$ 4.35
- Lac La Belle Lode*
- N<sup>o</sup>1 Dis. Cut No. 1 on the Lac La Belle Lode, 5x18x10 ft. face, which bears from the S. end center, N. 14° 19' W. 220 ft. ✓  
Value \$ 100.00  
~~An undivided 1/25 interest is accredited to this claim.~~  
Value \$ 4.35
- N<sup>o</sup>2 Cut No. 2 on the Lac La Belle Lode, 6x8x8 ft. face, Tunnel 4x6x5 ft. long, which bears from cor. No. 2 S. 29° 24' W. 34 ft. ✓  
Value \$ 150.00  
~~An undivided 1/25 interest is accredited to this claim.~~  
Value \$ 6.53
- N<sup>o</sup>3 Cut No. 3 on the Lac La Belle Lode, 6x8x6 ft. face, Tunnel 4x6x5 ft. long, which bears from cor. No. 2 S. 60° 04' W. 79 ft. ✓  
Value \$ 150.00  
~~An undivided 1/25 interest is accredited to this claim.~~  
Value \$ 6.53
- N<sup>o</sup>4 Cut No. 4 on the Lac La Belle Lode, 4x16x7 ft. face, Shaft 4x7x9 ft. deep, which bears from cor. No. 1, S. 34° 45' E. 470 ft. ✓  
Value \$ 190.00  
~~An undivided 1/25 interest is accredited to this claim.~~  
Value \$ 8.86
- N<sup>o</sup>5 Cut No. 5 on the Lac La Belle Lode, 4x9x8 ft. face, which bears from cor. No. 1, S. 24° 15' E. 340 ft. ✓  
Value \$ 100.00  
~~An undivided 1/25 interest is accredited to this claim.~~  
Value \$ 4.35
- Rawhide No. 6 Lode*
- N<sup>o</sup>1 Dis. Cut No. 1 on the Rawhide No. 6 Lode 6x14x10 ft. face, which bears from the S. end center, N. 14° 19' W. 92 ft. ✓  
Value \$ 100.00  
~~An undivided 1/25 interest is accredited to this claim.~~  
Value \$ 4.35

- N<sup>o</sup>2 Cut ~~No. 2~~ on the Rawhide No. 6 Lode, 6x8x6 ft. face, which bears from cor. No. 2 S. 0° 54' E. 940. ft. Value \$ 100.00  
~~An undivided 1/23 interest is accredited to this claim. Value \$ 4.35~~
- N<sup>o</sup>3 Shaft ~~No. 3~~ on the Rawhide No. 6 Lode, 4x6x13 ft. deep, which bears from cor. No. 2 S. 1° 45' W. 880. ft. Value \$ 130.00  
~~An undivided 1/23 interest is accredited to this claim. Value \$ 5.65~~
- N<sup>o</sup>4 Cut ~~No. 4~~ on the Rawhide No. 6 Lode, 7x12.5x10 ft. face, which bears from cor. No. 2 S. 2° 10' W. 850. Ft. Value \$ 100.00  
~~An undivided 1/23 interest is accredited to this claim. Value \$ 4.35~~
- N<sup>o</sup>5 Cut ~~No. 5~~ on the Rawhide No. 6 Lode, 5x15x10.5 ft. face, Tunnel 5x7x23 ft. long, which bears from cor. No. 2 S. 4° 40' W. 800. ft. Value \$ 320.00  
~~An undivided 1/23 interest is accredited to this claim. Value \$ 13.00 (13.3)~~
- N<sup>o</sup>6 Cut ~~No. 6~~ on the Rawhide No. 6 Lode, 6x11x10 ft. face, which bears from cor. No. 2 S. 8° 00' W. 800. ft. Value \$ 100.00  
~~An undivided 1/23 interest is accredited to this claim. Value \$ 4.55~~
- N<sup>o</sup>7 Cut ~~No. 7~~ on the Rawhide No. 6 Lode, 6x13x12 ft. face, which bears from cor. No. 2 S. 14° 15' W. 470. ft. Value \$ 100.00  
~~An undivided 1/23 interest is accredited to this claim. Value \$ 4.35~~
- Hillside No 5 Lode*
- N<sup>o</sup>1 Dis. Cut ~~No. 1~~ on the Hillside No. 5 Lode, 6x18x10 ft. face, which bears from the S. end center, N. 14° 19' W. 437. ft. Value \$ 100.00  
~~An undivided 1/23 interest is accredited to this claim. Value \$ 4.35~~
- N<sup>o</sup>2 Cut ~~No. 2~~ on the Hillside No. 5 Lode, 5x14x8 ft. face, which bears from the S. end center, N. 19° 50' W. 440. ft. Value \$ 100.00  
~~An undivided 1/23 interest is accredited to this claim. Value \$ 4.35~~
- N<sup>o</sup>3 Cut ~~No. 3~~ on the Hillside No. 5 Lode, 6x12x10 ft. face, which bears from the S. end center, N. 24° 07' W. 495. ft. Value \$ 100.00  
~~An undivided 1/23 interest is accredited to this claim. Value \$ 4.35~~
- N<sup>o</sup>4 Shaft ~~No. 4~~ on the Hillside No. 5 Lode, 4x6x10 ft. deep, which bears from the S. end center N. 6° 55' W. 600. ft. Value \$ 100.00  
~~An undivided 1/23 interest is accredited to this claim. Value \$ 4.35~~
- N<sup>o</sup>5 Cut ~~No. 5~~ on the Hillside No. 5 Lode, 5x12x7 ft. face, which bears from cor. No. 3 N. 87° 51' W. 161. ft. Value \$ 100.00  
~~An undivided 1/23 interest is accredited to this claim. Value \$ 4.35~~
- N<sup>o</sup>6 Cut ~~No. 6~~ on the Hillside No. 5 Lode, 6x12x10 ft. face, which bears from cor. No. 1 S. 67° 06' E. 216. ft. Value \$ 100.00  
~~An undivided 1/23 interest is accredited to this claim. Value \$ 4.35~~
- Cobre Verde No 7 Lode*
- N<sup>o</sup>1 Dis. Cut ~~No. 1~~ on the Cobre Verde No. 7 Lode, 7x18x7 ft. face which bears from the S. end center, N. 14° 19' W. 433. ft. Value \$ 100.00

- 15
- ~~An undivided 1/33 interest is accredited to this claim.  
Value \$ 4.35~~
- N<sup>o</sup>2 Cut No. 2 on the Cobre Verde No. 7 Lode, 7x17x9 ft. face, which bears from the S. end center N. 18° 03' E. 298. ft.  
Value \$ 100.00  
~~An undivided 1/33 interest is accredited to this claim.  
Value \$ 4.35~~
- Seneca Lode*
- N<sup>o</sup>1 Dis. Cut No. 1 on the Seneca Lode, 4x12x6 ft. face, which bears from the S. end center, N. 14° 19' W. 14. ft.  
Value \$ 100.00  
~~An undivided 1/33 interest is accredited to this claim.  
Value \$ 4.35~~
- N<sup>o</sup>2 Tunnel No. 2 on the Seneca Lode, 4x9x17 ft. long, which bears from cor. No. 3 N. 28° 00' W. 326. ft.  
Value \$ 170.00  
~~An undivided 1/33 interest is accredited to this claim.  
Value \$ 7.33~~
- Hillside No. 6 Lode*
- N<sup>o</sup>1 Dis. Cut No. 1 on the Hillside No. 6 Lode, 4x12x6 ft. face, which bears from the N. end center, S. 14° 19' E. 743. ft.  
Value \$ 100.00  
~~An undivided 1/33 interest is accredited to this claim.  
Value \$ 4.35~~
- N<sup>o</sup>2 Cut No. 2 on the Hillside No. 6 Lode, 10x38x14 ft. face, Tunnel 5x7x25 ft. long, which bears from the N. end center, S. 39° 45' E. 653. ft.  
Value \$ 450.00  
~~An undivided 1/33 interest is accredited to this claim.  
Value \$ 19.52~~
- N<sup>o</sup>3 Tunnel No. 3 on the Hillside No. 6 Lode, 7x18x28 ft. long, which bears from cor. No. 3 N. 61° 51' W. 142. ft.  
Value \$ 280.00  
~~An undivided 1/33 interest is accredited to this claim.  
Value \$ 12.17~~
- Mendota Lode*
- N<sup>o</sup>1 Dis. Cut No. 1 on the Mendota Lode, 4x12x6 ft. face, which bears from the S. end center N. 14° 19' W. 468. ft.  
Value \$ 100.00  
~~An undivided 1/33 interest is accredited to this claim.  
Value \$ 4.35~~
- N<sup>o</sup>2 Cut No. 2 on the Mendota Lode, 5x21x10 ft. face, which bears from cor. No. 4 N. 3° 46' W. 280. ft.  
Value \$ 100.00  
~~An undivided 1/33 interest is accredited to this claim.  
Value \$ 4.35~~
- N<sup>o</sup>3 Cut No. 3 on the Mendota Lode, 9x48x10 ft. face, Shaft 7x9x4 ft. deep, which bears from cor. No. 4 N. 5° 06' W. 215. ft.  
Value \$ 280.00  
~~An undivided 1/33 interest is accredited to this claim.  
Value \$ 12.17~~
- N<sup>o</sup>4 Tunnel No. 4 on the Mendota Lode, 5x6x58 ft. long, which bears from the S. end center N. 36° 00' W. 750. ft.  
Value \$ 580.00  
~~An undivided 1/33 interest is accredited to this claim.  
Value \$ 25.23~~
- N<sup>o</sup>5 Cut No. 5 on the Mendota Lode, 11x14x12 ft. face, Tunnel 5x7x35 ft. long, which bears from the S. end center N. 37° 30' W. 730. ft.  
Value \$ 430.00  
~~An undivided 1/33 interest is accredited to this claim.  
Value \$ 18.70~~
- N<sup>o</sup>6 Shaft No. 6 on the Mendota Lode, 5x6x11 ft. deep, which bears from cor. No. 1 S. 21° 30' E. 570. ft.  
Value \$ 110.00  
~~An undivided 1/33 interest is accredited to this claim.  
Value \$ 4.73~~



N<sup>o</sup> 7 Shaft No. 7 on the Mendota Lode, 4x6x12 ft. deep, which bears from cor. No. 1 S. 18° 34' E. 700. ft. Value \$ 120.00

~~An undivided 1/23 interest is accredited to this claim. Value \$ 5.33~~

N<sup>o</sup> 8 *Incline* Shaft No. 8 on the Mendota Lode, 5x7x71 ft. deep <sup>having a 20° incline</sup> with a drift running north from shaft 5x6x14 ft. long, and cross-cut from drift 5x6x14 ft. long, drift running south from shaft 5x6x15 ft. long, and cross-cuts from drift 4x6x14 and 4x6x16 ft. long, which bears from cor. No. 1 S. 16° 20' E. 630. ft. Value \$ 1460.00

~~An undivided 1/23 interest is accredited to this claim. Value \$ 63.48~~

N<sup>o</sup> 9 Cut No. 9 on the Mendota Lode, 12x20x18 ft. face, which bears from cor. No. 1 S. 15° 00' E. 560. ft. Value \$ 100.00

~~An undivided 1/23 interest is accredited to this claim. Value \$ 4.35~~

N<sup>o</sup> 10 Cut No. 10 on the Mendota Lode, 14x20x14 ft. face, which bears from cor. No. 1 S. 14° 50' E. 744. ft. Value \$ 100.00

~~An undivided 1/23 interest is accredited to this claim. Value \$ 4.35~~

N<sup>o</sup> 11 Cut No. 11 on the Mendota Lode, 8x23x14 ft. face, which bears from cor. No. 1 S. 14° 40' E. 468. ft. Value \$ 100.00

~~An undivided 1/23 interest is accredited to this claim. Value \$ 4.35~~

*Mandan Lode*

N<sup>o</sup> 1 Dis. Cut No. 1 on the Mandan Lode, 5x12x9 ft. face, which bears from the S. end center, N. 14° 19' W. 45. ft. Value \$ 100.00

~~An undivided 1/23 interest is accredited to this claim. Value \$ 4.35~~

N<sup>o</sup> 2 Shaft No. 2 on the Mandan Lode, 6x7x12 ft. deep, which bears from the S. end center, N. 3° 00' E. 470. ft. Value \$ 120.00

~~An undivided 1/23 interest is accredited to this claim. Value \$ 5.22~~

N<sup>o</sup> 3 Cut No. 3 on the Mandan Lode 6x11x10 ft. face, which bears from the N. end center S. 24° 40' E. 448. ft. Value \$ 100.00

~~An undivided 1/23 interest is accredited to this claim. Value \$ 4.35~~

N<sup>o</sup> 4 Shaft No. 4 on the Mandan Lode, 4x6x10 ft. deep, which bears from the N. end center S. 5° 00' E. 412. ft. Value \$ 100.00

~~An undivided 1/23 interest is accredited to this claim. Value \$ 4.35~~

N<sup>o</sup> 5 Shaft No. 5 on the Mandan Lode, 5x6x10 ft. deep, which bears from the N. end center S. 3° 45' E. 440. ft. Value \$ 100.00

~~An undivided 1/23 interest is accredited to this claim. Value \$ 4.35~~

N<sup>o</sup> 6 Shaft No. 6 on the Mandan Lode, 5x6x10 ft. deep, which bears from the N. end center S. 3° 45' E. 395. ft. Value \$ 100.00

~~An undivided 1/23 interest is accredited to this claim. Value \$ 4.35~~

*Hillside<sup>N<sup>o</sup> 8</sup> Lode*

N<sup>o</sup> 1 Dis. Cut No. 1 on the Hillside No. 8 Lode, 4x12x6 ft. face, which bears from the S. end center N. 14° 19' W. 90. ft. Value \$ 100.00

~~An undivided 1/23 interest is accredited to this claim. Value \$ 4.35~~

- N<sup>o</sup>2 Cut No. 3 on the Hillside No.8 Lode, 6x11x8 ft. face, which bears from the S. end center, N. 7° 26' W. 197. ft. Value \$ 100.00  
~~An undivided 1/23 interest is accredited to this claim. Value \$ 4.35~~ ✓
- N<sup>o</sup>3 Cut No. 3 on the Hillside No.8 Lode, 5x19x15 ft. face, which bears from the N. end center, S. 30° 24' W. 80. ft. Tunnel 5x6x15 ft. long, Value \$ 300.00  
~~An undivided 1/23 interest is accredited to this claim. Value \$ 13.05~~ ✓
- Hillside No.9 Lode*
- N<sup>o</sup>1 Dis. Cut No. 1 on the Hillside No. 9 Lode, 8x16x11 ft. face, which bears from the N. end center, S. 14° 19' E. 414. ft. Value \$ 100.00  
~~An undivided 1/23 interest is accredited to this claim. Value \$ 4.35~~ ✓
- N<sup>o</sup>2 Cut No. 3 on the Hillside No.9 Lode, 6x12x8 ft. face, which bears from the cor. No.4 N. 31° 11' E. 197. ft. Value \$ 100.00  
~~An undivided 1/23 interest is accredited to this claim. Value \$ 4.35~~ ✓
- N<sup>o</sup>3 Shaft No. 3 on the Hillside No.9 Lode, 6x9x22 ft. deep, which bears from cor. No.4 N. 12° 49' W. 661. ft. Value \$ 220.00  
~~An undivided 1/23 interest is accredited to this claim. Value \$ 9.56~~ ✓
- Hillside No.10 Lode*
- N<sup>o</sup>1 Dis. Cut No. 1 on the Hillside No.10 Lode, 6x18x15 ft. face which bears from the S. end center, N. 14° 19' W. 44. ft. Value \$ 100.00  
~~an undivided 1/23 interest is accredited to this claim. Value \$ 4.35~~ ✓
- N<sup>o</sup>2 Cut No. 2 on the Hillside No. 10 Lode, 6x15x9 ft. face, which bears from cor. No1 4 N. 37° 40' E. 340. ft. Value \$ 100.00  
~~An undivided 1/23 interest is accredited to this claim. Value \$ 4.35~~ ✓
- N<sup>o</sup>3 Cut No. 3 on the Hillside No.10 Lode, 5x14x8 ft. face, which bears from cor. No.4 N. 2° 58' E. 825. ft. Value \$ 100.00  
~~An undivided 1/23 interest is accredited to this claim. Value \$ 4.35~~ ✓
- N<sup>o</sup>4 Cut No. 4 on the Hillside No. 10 Lode, 8x23x14 ft. face, which bears from cor. No.4, N. 3° 45' W. 750. ft. Value \$ 100.00  
~~An undivided 1/23 interest is accredited to this claim. Value \$ 4.35~~ ✓
- N<sup>o</sup>5 Cut No. 5 on the Hillside No. 10 Lode, 9x18x14 ft. face, Tunnel 4x5x6 ft. long, which bears from the N. end center, S. 73° 47' W. 69. ft. Value \$ 160.00  
~~An undivided 1/23 interest is accredited to this claim. Value \$ 6.95~~ ✓
- N<sup>o</sup>6 Shaft No. 6 on the Hillside No. 10 Lode, 6x7x11 ft. deep, which bears from the N. end center, S, 13° 30' E. 380. ft. Value \$ 110.00  
~~An undivided 1/23 interest is accredited to this claim. Value \$ 4.78~~ ✓
- N<sup>o</sup>7 Shaft No. 7 on the Hillside No. 10 Lode, 7x8x12 ft. deep, which bears from the N. end center, S. 15° 10' E. 250. ft. Value \$ 120.00  
~~An undivided 1/23 interest is accredited to this claim. Value \$ 5.22~~ ✓

N<sup>o</sup>8

Shaft on the Hillside No. 10 Lode, 12x20x18 ft. deep, which bears from the N. end center, S. 17° 40' E. 201 ft.

Value \$ 200.00

~~An undivided 1/23 interest is accredited to this claim.~~

Value \$ 8.70

N<sup>o</sup>9

Cut No. 9 on the Hillside No. 10 Lode, 14x20x14 ft. face, Tunnel 5x7x40 ft. long, which bears from cor. No. 2, S. 36° 49' W. 255 ft.

Value \$ 600.00

----- Cobre Verde No. 4, Lode. -----

An undivided 1-23 interest of the above described improvements is accredited to this claim.

Value, \$ 606.95

----- Bohemian Lode. -----

An undivided 1/23 interest of the above described improvements is accredited to this claim.

Value \$ 606.95

----- Eagle River Lode -----

An undivided 1/23 interest of the above described improvements is accredited to this claim.

Value \$ 606.95

----- Delaware Lode -----

An undivided 1/23 interest of the above described improvements is accredited to this claim.

Value \$ 606.95

----- Hillside No. 4 Lode -----

An undivided 1/23 interest of the above described improvements is accredited to this claim.

Value \$ 606.95

----- Rattler Lode -----

An undivided 1/23 interest of the above described improvements is accredited to this claim.

Value \$ 606.95

----- Rawhide No. 3 Lode -----

An undivided 1/23 interest of the above described improvements is accredited to this claim.

Value \$ 606.95

----- Cobre Verde No. 5 Lode -----

An undivided 1/23 interest of the above described improvements is accredited to this claim.

Value \$ 606.95

----- Cobre Verde No. 6 Lode -----

An undivided 1/23 interest of the above described improvements is accredited to this claim.

Value \$ 606.95

----- Hillside No. 7 Lode -----

An undivided 1/23 interest of the above described improvements is accredited to this claim.

Value \$ 606.95

----- Rawhide No. 4 Lode -----

An undivided 1/23 interest of the above described improvements is accredited to this claim.

Value \$ 606.95

----- Rawhide No. 5 Lode -----

----- Rawhide No.5 Lode -----

An undivided 1/23 interest of the above described improvements is accredited to this claim.

Value \$ 606.95

----- Lac La Belle Lode -----

An undivided 1/23 interest of the above described improvements is accredited to this claim.

Value \$ 606.95

----- Rawhide No.6 Lode -----

An undivided 1/23 interest of the above described improvements is accredited to this claim.

Value \$ 606.95

----- Hillside No.5 Lode -----

An undivided 1/23 interest of the above described improvements is accredited to this claim.

Value \$ 606.95

----- Cobre Verde No.7 Lode -----

An undivided 1/23 interest of the above described improvements is accredited to this claim.

Value \$ 606.95

----- Seneca Lode -----

An undivided 1/23 interest of the above described improvements is accredited to this claim.

Value \$ 606.95

----- Hillside No.6 Lode -----

An undivided 1/23 interest of the above described improvements is accredited to this claim.

Value \$ 606.95

----- Mendota Lode -----

An undivided 1/23 interest of the above described improvements is accredited to this claim.

Value \$ 606.95

----- Mandan Lode -----

An undivided 1/23 interest of the above described improvements is accredited to this claim.

Value \$ 606.95

----- Hillside No. 8 Lode -----

An undivided 1/23 interest of the above described improvements is accredited to this claim.

Value \$ 606.95

----- Hillside No. 9 Lode -----

An undivided 1/23 interest of the above described improvements is accredited to this claim.

Value \$ 606.95

----- Hillside No. 10 Lode -----

An undivided 1/23 interest of the above described improvements is accredited to this claim.

Value \$ 606.95

----- Gold Dyke Lode -----

No. 1 Dis, Cut 9x25x10 ft. face, which bears from the W. end center N. 75° 41' E. 330. ft.

Value \$ 125.00

No. 2 Shaft 5x6x17 ft. deep, which bears from cor. No. 4 N. 19° 35' E. 344. ft.

Value \$ 170.00

No. 3 Cut 5x13x9 ft. face, which bears from cor. No. 4 N. 37° 00' E. 400. ft.

Value \$ 100.00

No. 4 Cut 5x10x7 ft. face, which bears from cor. No. 4 N. 44° 26' E. 440. ft.

Value \$ 100.00

No. 5 Cut 5x17x8 ft. face, which bears from the W. end center, N. 35° 41' E. 321. ft.

Value \$ 100.00

No. 6 Cut 5x19x8 ft. face, which bears from the W. end center, N. 26° 11' E. 375. ft.

Value \$ 100.00

*John P. Hease*  
 U. S. Deputy Mineral Surveyor

45  
U. S. L. M. No. 2839.

As cors. No. 1, respectively of the Hillside No. 8, Hillside No. 9 and Hillside No. 10 lodes of survey No. 2839, are more than 2 miles from U. S. L. M. No. 2381, in order to have a closer tie I locate U. S. L. M. No. 2839 on top of a prominent high rocky point

I chisel a cross on a limestone rock in place 3 x 3 x 2 ft. above ground and chisel U. S. L. M. No. 2839 alongside of cross; from which

A cross on a limestone rock in place 8 x 8 x 4 ft. above ground, marked B R U S L M No. 2839 bears S. 8° 50' W. 79.9 ft. dist.

The top of Weavers Needle bears N. 53° 35' W.

Monument on Picketpost Mt. Bears N. 83° 06' W.

U. S. L. M. is located in sec. 24, Tp. 3 S. Rg. 12 E. the survey of the township being suspended.

*John P. Hesse*  
U.S. Mineral Surveyor.

# FINAL OATHS FOR SURVEYS.

## LIST OF NAMES.

A list of the names of the individuals employed by John F. Hesse

United States Deputy Mineral Surveyor, to assist in running, measuring, and marking the lines, corners, and boundaries described in the foregoing field notes of the survey of the mining claim of.....

The Consolidated Holding & Trust Co.

*Delaware - Eagle River - Bohemian - Cobro Verde No 4 - Hillside No 4 - Rattler - Rawhide No 3 - Cobro Verde No 5 - Rawhide No 5 - Rawhide No 4 - Hillside No 7 - Cobro Verde No 6 - Lae La Belle - Rawhide No 6 - Hillside No 5 - Cobro Verde No 7 - Menden - Mendota - Hillside No 6 - Seacco - Hillside No 8 - Hillside No 9 - Hillside No 10 - Gold Dyke - Kona Springs Mill Site*

and showing the respective capacities in which they acted.

- A. N. Oliver ..... , Chairman.
- A. E. Lyon ..... , Chairman.
- ..... , Axman.
- ..... , Flagman.

## FINAL OATHS OF ASSISTANTS.

We, A. N. Oliver

and A. E. Lyon ..... , do solemnly swear that we assisted

John F. Hesse ..... , United States Deputy Mineral Surveyor, in marking the corners and surveying the boundaries of the mining claim of The Consolidated Holding & Trust Co.

*Delaware - Eagle River - Bohemian - Cobro Verde No 4 - Hillside No 4 - Rattler - Rawhide No 3 - Cobro Verde No 5 - Rawhide No 5 - Rawhide No 4 - Hillside No 7 - Cobro Verde No 6 - Lae La Belle - Rawhide No 6 - Hillside No 5 - Cobro Verde No 7 - Menden - Mendota - Hillside No 6 - Seacco - Hillside No 8 - Hillside No 9 - Hillside No 10 - Gold Dyke and Kona Springs Mill Site*

represented in the foregoing field notes as having been surveyed by said deputy mineral surveyor and under his direction; and that said survey has been in all respects, to the best of our knowledge and belief, faithfully and correctly executed, and the corner and boundary monuments established according to law and the instructions furnished by the United States Surveyor-General for Arizona.

- A. N. Oliver ..... , Chairman.
- A. E. Lyon ..... , Chairman.
- ..... , Axman.
- ..... , Flagman.

Subscribed and sworn to by the above-named persons before me this 1<sup>st</sup>

day of September ..... , 1910

Wesley DeMuss  
Notary Public

*9189b5m8-03*  
My com. expires May 19, 1913.

FINAL OATH OF U. S. DEPUTY MINERAL SURVEYOR

I, John F. Hesse, U. S. Deputy Mineral Surveyor, do solemnly swear that, in pursuance of instructions received from the United States Surveyor General for Arizona, dated August 6, 1910,

I have, in strict conformity to the laws of the United States, the official regulations and instructions thereunder, and the instructions of said Surveyor General, faithfully and correctly executed the survey of the Mining Claim of The Consolidated Holding & Trust Co.

known as the Delaware - Eagle River - Bohemian - Cobro Verde No. 4 - Hillside No. 4 - Troller - Rowhide No. 3 - Cobro Verde No. 5 - Rowhide No. 5 - Rowhide No. 4 - Hillside No. 7 - Cobro Verde No. 6 - Las La Belle - Rowhide No. 6 - Hillside No. 5 - Cobro Verde No. 7 - Mandan Mandata - Hillside No. 6 - Seneca - Hillside No. 8 - Hillside No. 9 - Hillside No. 10 - Gold Dike - Kane Spring Mills etc.,

situate in Pioneer Mining District, Pinal County, Arizona

in Sections 11, 12, 13, 14, 24, Township No. 2 S., Range No. 12 E. unapproved sur., and designated as Survey No. 2839 A. & B.

as represented in the foregoing field notes, which accurately show the boundaries of said mining claim as distinctly marked by monuments on the ground, and described in the attached copy of the location certificate, which was received by me from the Surveyor General with said instructions, and that all the corners of said survey have been established and perpetuated in strict accordance with the law, official regulations and instructions thereunder; and I do further solemnly swear that the foregoing are the true and original field notes of said survey and my report therein, and that the labor expended and improvements made upon said mining claim by claimant or its grantors are as therein fully stated, and that the character, extent, location and itemized value thereof are specified therein with particularity and full detail, and that no portion of said labor or improvements so credited to this claim has been included in the estimate of expenditures upon any other claim.

John F. Hesse U. S. Deputy Mineral Surveyor.

Subscribed and sworn to by the said John F. Hesse U. S. Deputy Mineral Surveyor, before me Insula D. Mund a Notary Public this 1st day of September, 1910.

Insula D. Mund Notary Public

My com. expires May 19, 1913.



# Notice of Mining Location

## LODE CLAIM

### To All Whom It May Concern:

This Mining Claim, the name of which is the Delaware  
Mining Claim, situate on lands belonging to the United States of America, and in which there  
are valuable mineral deposits, was entered upon and located for the purposes of exploration and  
purchase by The Consolidated Holding & Trust Co., by H. R. Daggs, its  
Vice president and lawful agent and who is a citizen of the United States  
(Locator must insert either "a citizen of the United States," or, "who has declared his intention to become a citizen of the United States.")

the undersigned, on the 1st day of June 1909.

The length of this claim is fifteen hundred feet,  
and I claim fourteen hundred fifty four and five tenths feet,  
in a northerly direction and forty five and  
five tenths feet in a southerly direction from  
the center of the discovery shaft, at which this notice is posted, lengthwise of the claim, together  
with three hundred feet in width of the surface grounds, on each  
side of the center of said claim. The general course of the lode deposit and premises is from the  
north to the south

The claim is situated and located in the Pioneer Mining District, in  
Pinal County, in the Territory of Arizona, about four miles  
in a n easterly direction from Picket Post Butte, the most  
prominent natural object in this horizon. It is also about 2-1/2  
miles south of the mouth of Queen Creek canon and adjoins the Eagle  
River claim on the east.

The surface boundaries of the claim are marked upon the ground as follows: Beginning at

A 4x4 post in a stone monument

at a point in a northerly direction 1454.5 feet from  
the discovery shaft (at which this notice is posted), being in the center of the north  
end line of said claim; thence N. 80° 54' E. 300.0 feet to a 4x4 post in a  
stone monument, being the northeast corner of said claim; thence  
S. 14° 19' E. 1500.0 feet to a 4x4 post in stone mon., being at the  
southeast corner of said claim; thence S. 80° 54' W. 300.0 feet  
to a 4x4 post in stone monument at the center of the south end of said claim;  
thence S. 80° 54' W. 300.0 feet to a 4x4 post in stone mon., being at the  
south west corner of said claim; thence N. 14° 19' W. 1500.0  
feet to a 4x4 post in stone mon. at the northwest corner of said claim;  
thence N. 80° 54' E. 300.0 feet to the place of beginning.

All done under the provisions of Chapter Six, of Title XXXII, of the Revised Statutes of  
the United States, and of an Act of the General Assembly of Arizona, entitled "An Act to  
Revise and Codify the Laws of the Territory of Arizona," approved March 16, 1901.

Dated and posted on the ground this 1st day of June 1909.

Witness:-

*Myles McJinnis*

The Consolidated Holding & Trust Co.,

by *H. R. Daggs*

its Vice president and lawful agent.

TERRITORY OF ARIZONA,

County of Pinal } ss.

I, G. S. Watson, County Recorder in and for the County and

Territory aforesaid, do hereby certify that the within instrument was filed for record at 9 o'clock, 9 A. M.,

on this 30<sup>th</sup> day of August, 1909, and duly recorded in Book No. 9

of Mines Records of Pinal County, Arizona, at pages 126

WITNESS my hand and official seal the day and year first above written.

G. S. Watson

County Recorder.

INDEXED

COMPARED

Notice of Location

LODE CLAIM

DELAWARE

Located by

The Consolidated Holding &

Trust Co.

Dated June 1st 1909

Filed and Recorded at request of

P. H. Hayes

August 30<sup>th</sup> A. D. 1909  
at 9 o'clock, A. M.

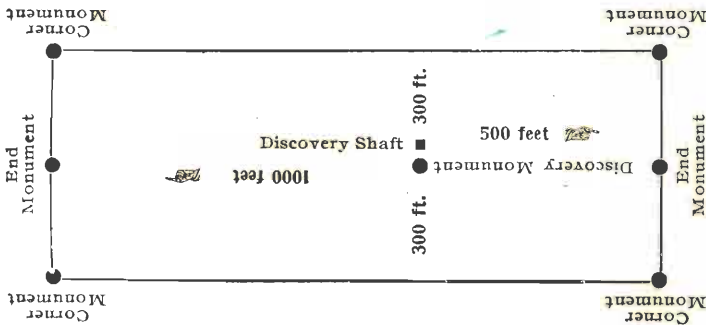
Book D. of Mines

Pages 126

G. S. Watson

County Recorder.

By G. S. Watson Deputy Recorder.



This diagram is to give locator a general idea of plan of location under the new law. The Discovery Shaft can be in the center of claim or any distance from either end desired. In the diagram it is placed 500 feet from one end and 1000 feet from the other. Commence description of claim at a corner end monument, giving its distance and direction from center of Discovery Shaft; thence bound the claim in either direction. In description be careful to state locality of claim with reference to some natural object, or permanent monument, as will identify the claim.

Aug 30 1910

# Notice of Mining Location

## LODE CLAIM

### To All Whom It May Concern:

This Mining Claim, the name of which is the Eagle River Mining Claim, situate on lands belonging to the United States of America, and in which there are valuable mineral deposits, was entered upon and located for the purposes of exploration and purchase by The Consolidated Holding & Trust Co., by H. R. Daggs, its Vice president and lawful agent and who is a citizen of the United States (Locator must insert either "a citizen of the United States," or, "who has declared his intention to become a citizen of the United States.")

the undersigned, on the 1st day of June 1909

The length of this claim is fifteen hundred feet, and I claim seven hundred and twenty feet, in a northerly direction and seven hundred and eighty feet in a southerly direction from the center of the discovery shaft, at which this notice is posted, lengthwise of the claim, together with three hundred feet in width of the surface grounds, on each side of the center of said claim. The general course of the lode deposit and premises is from the north to the south

The claim is situated and located in the Pioneer Mining District, in Pinal County, in the Territory of Arizona, about four miles in a n easterly direction from Picket Post Butte, the most prominent natural object in this horizon. It is also about 2-1/2 miles south of the mouth of Queen Creek canon and adjoins the Bohemian claim on the east.

The surface boundaries of the claim are marked upon the ground as follows: Beginning at

A 4x4 post in a stone monument

at a point in a northerly direction 720.0 feet from the discovery shaft (at which this notice is posted), being in the center of the north end line of said claim; thence N. 80° 54' E. 300.0 feet to a 4x4 post in a stone monument, being the northeast corner of said claim; thence S. 14° 19' E. 1500.0 feet to a 4x4 post in a stone mon., being at the southeast corner of said claim; thence S. 80° 54' W. 300.0 feet to a 4x4 post in stone monument at the center of the south end of said claim; thence S. 80° 54' W. 300.0 feet to a 4x4 post in stone mon. being at the southwest corner of said claim; thence N. 14° 19' W. 1500.0 feet to a 4x4 post in stone mon. at the northwest corner of said claim; thence N. 80° 54' E. 300.0 feet to the place of beginning.

All done under the provisions of Chapter Six, of Title XXXII, of the Revised Statutes of the United States, and of an Act of the General Assembly of Arizona, entitled "An Act to Revise and Codify the Laws of the Territory of Arizona," approved March 16, 1901.

Dated and posted on the ground this 1st day of June 1909

Witness:-

*Myles McGinnis*

The Consolidated Holding & Trust Co.,

by *H. R. Daggs*

its Vice president and lawful agent.

I, J. S. Watson, County Recorder in and for the County and Territory aforesaid, do hereby certify that the within instrument was filed for record at 9 o'clock A. M., on this 30<sup>th</sup> day of August 1909, and duly recorded in Book No. 127 of Miner Records of Pinal County, Arizona, at pages 137

WITNESS my hand and official seal the day and year first above written.

J. S. Watson  
 County Recorder.

INDEXED

COMPARED

AUG. 3-1910

**Notice of Location**

**LODE CLAIM**

**EAGLE RIVER**

Located by

The Consolidated Holding &

Trust Co.

Dated June 1st 1909

Filed and Recorded at request of

P. H. Hayes  
August 30<sup>th</sup> A. D. 19.09  
at 9 o'clock, A. M.

Book 127

Pages 127

County Recorder.

By J. S. Watson  
 Deputy Recorder.

The H. H. McNeil Co., Phoenix, Arizona

Excerpts from the Mining Laws of the Territory of Arizona.

Title XLVII of the Revised Statutes of 1901, and Amendments Thereto.


Sec. 2. Such location shall be made by erecting at or contiguous to the point of discovery a conspicuous monument of stones not less than three feet in height, or an upright post, securely fixed, projecting at least four feet above the ground, in which monument of stones or on which post there shall be posted a location notice which shall be signed by the name or names of the locator or locators.

Sec. 4. From the time of the location of a mining claim, as above specified, the locator shall be allowed ninety days within which to do or cause to be done the following things \* \* \* \*

2. To sink a discovery shaft in the claim to a depth of at least eight feet from the lowest part of the rim of the shaft at the surface, and deeper, if necessary, until there is disclosed in said shaft mineral in place.

Sec. 6. Such surface boundaries shall be marked by six substantial posts projecting at least four feet above the surface of the ground, or by substantial stone monuments at least three feet high, to-wit: One at each corner of said claim and one at the center of each end-line thereof.

Sec. 8. Location notices may be amended at any time and the monuments changed to correspond with the amended location; Provided, That no change shall be made that will interfere with the rights of others.



This diagram is to give locator a general idea of plan of location under the new law. The Discovery Shaft can be in the center of claim or any distance from either end desired. In the diagram it is placed 500 feet from one end and 1000 feet from the other. Commence description of claim at a center end monument, giving its distance and direction from center of Discovery Shaft; thence bound the claim in either direction. In description be careful to state locality-of claim with reference to some natural object, or permanent monument, as will identify the claim.

# Notice of Mining Location

## LODE CLAIM

To All Whom It May Concern:

This Mining Claim, the name of which is the Bohemian Mining Claim, situate on lands belonging to the United States of America, and in which there are valuable mineral deposits, was entered upon and located for the purposes of exploration and purchase by The Consolidated Holding & Trust Co., by H. R. Daggs, its Vice president and lawful agent and who is a citizen of the United States (Locator must insert either "a citizen of the United States," or, "who has declared his intention to become a citizen of the United States.")

the undersigned, on the 1st day of June 1909.

The length of this claim is fifteen hundred feet, and I claim nine hundred and ninety feet, in a northerly direction and five hundred and ten feet in a southerly direction from the center of the discovery shaft, at which this notice is posted, lengthwise of the claim, together with three hundred feet in width of the surface grounds, on each side of the center of said claim. The general course of the lode deposit and premises is from the north to the south

The claim is situated and located in the Pioneer Mining District, in Pinal County, in the Territory of Arizona, about four miles in a n easterly direction from Picket Post Butte, the most prominent natural object in this horizon. It is also about 2-1/2 miles south of the mouth of Queen Creek canon and adjoins the amended location of the Cobre Verde No. 4 on the east.

The surface boundaries of the claim are marked upon the ground as follows: Beginning at A 4x4 post in a stone monument

at a point in a northerly direction 990.0 feet from the discovery shaft (at which this notice is posted), being in the center of the north end line of said claim; thence N. 80° 54' E. 300.0 feet to a 4x4 post in a stone monument, being the northeast corner of said claim; thence S. 14° 19' E. 1500.0 feet to a 4x4 post in stone mon., being at the southeast corner of said claim; thence S. 80° 54' W. 300.0 feet to a 4x4 post in stone monument at the center of the south end of said claim; thence S. 80° 54' W. 300.0 feet to a 4x4 post in stone mon. being at the southwest corner of said claim; thence N. 14° 19' W. 1500.0 feet to a 4x4 post in stone mon. at the northwest corner of said claim; thence N. 80° 54' E. 300.0 feet to the place of beginning.

All done under the provisions of Chapter Six, of Title XXXII, of the Revised Statutes of the United States, and of an Act of the General Assembly of Arizona, entitled "An Act to Revise and Codify the Laws of the Territory of Arizona," approved March 16, 1901.

Dated and posted on the ground this 1st day of June 1909

Witness:-

*Myles M Gunnis*

The Consolidated Holding & Trust Co.,

by H. R. Daggs

its Vice president and lawful agent.

County of Pinal ss.

I, J. Swanson, County Recorder in and for the County and

Territory aforesaid, do hereby certify that the within instrument was filed for record at 9 o'clock A. M.,

on this 30<sup>th</sup> day of August 1909 and duly recorded in Book No. 8

of Mines Records of Pinal County, Arizona, at pages 125

WITNESS my hand and official seal the day and year first above written.

J. Swanson

County Recorder.

INDEXED  
COMPARED AUG. 3- 1910

**Notice of Location.**  
LODE CLAIM

BOHEMIAN

Located by

The Consolidated Holding &

Trust Co.

Dated June 1st 1909

Filed and Recorded at request of

P. H. Weyer

August 30<sup>th</sup> A. D. 1909

at 9 o'clock A. M.

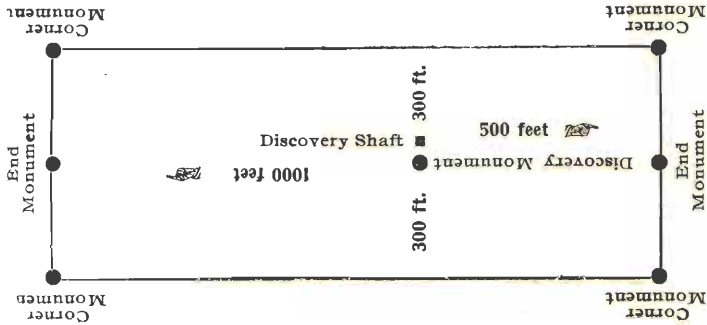
Book D. of Mines

Pages 125

J. Swanson  
County Recorder.

By \_\_\_\_\_  
Deputy Recorder.

The H. H. McNeil Co., Printers, Phoenix, Arizona



This diagram is to give locator a general idea of plan of location under the new law. The Discovery Shaft can be in the center of claim or any distance from either end desired. In the diagram it is placed 500 feet from one end and 1000 feet from the other. Commence description of claim at a center end monument, giving its distance and direction from center of Discovery Shaft; thence bound the claim in either direction. In description be careful to state locality of claim with reference to some natural object, or permanent monument, as will identify the claim.

# AMENDED Notice of Mining Location

## LODE CLAIM

### To All Whom It May Concern:

This Mining Claim, the name of which is the Cobre Verde No. 4  
Mining Claim, situate on lands belonging to the United States of America, and in which there  
are valuable mineral deposits, was entered upon and located for the purposes of exploration and  
purchased by The Consolidated Holding & Trust Co., by H. R. Daggs, its

**Vice president and lawful agent and who is a citizen of the United States**

(Locator must insert either "a citizen of the United States," or "who has declared his intention to become a citizen of the United States.")

the undersigned, on the 1st day of June 1909

The length of this claim is fifteen hundred feet,  
and I claim thirteen hundred and sixty four feet,  
in a northerly direction and one hundred and  
thirty six feet in a southerly direction from  
the center of the discovery shaft, at which this notice is posted, lengthwise of the claim, together  
with three hundred feet in width of the surface grounds, on each  
side of the center of said claim. The general course of the lode deposit and premises is from the  
north to the south

The claim is situated and located in the Pioneer Mining District, in  
Pinal County, in the Territory of Arizona, about four miles  
in a n easterly direction from Picket Post Butte, the most promin-  
ent natural object in this horizon. It is also located about 2-1/2  
miles south of the mouth of Queen Creek canon and adjoins the Hercules  
claim on the south.

The surface boundaries of the claim are marked upon the ground as follows: Beginning at  
A 4x4 post in a stone monument

at a point in a northerly direction 1364.0 feet from  
the discovery shaft (at which this notice is posted), being in the center of the north  
end line of said claim; thence N. 80° 54' E. 300.0 feet to a 4x4 post in a  
stone monument, being the northeast corner of said claim; thence  
S. 14° 19' E. 1500.0 feet to a 4x4 post in a stone monument, being at the  
southeast corner of said claim; thence S. 80° 54' W. 300.0 feet  
to a 4x4 post in stone monument at the center of the south end of said claim;  
thence S. 80° 54' W. 300.0 feet to a 4x4 post in stone mon., being at the  
southwest corner of said claim; thence N. 14° 19' W. 1500.0  
feet to a 4x4 post in stone mon. at the northwest corner of said claim;  
thence N. 80° 54' E. 300.0 feet to the place of beginning.

All done under the provisions of Chapter Six, of Title XXXII, of the Revised Statutes of  
the United States, and of an Act of the General Assembly of Arizona, entitled, "An Act to Revise and  
Codify the Laws of the Territory of Arizona," approved March 16, 1901.

This is an Amended Location Notice of the Cobre Verde No. 4  
Mining Claim, located by A. J. Daggs

on the 26th day of  
September 1903, and recorded in Book 20 of Records of Mines, at  
page 607, in the office of the County Recorder of the aforesaid County of Pinal  
to which reference is hereby made, and this Amended Location Notice is made and posted to correct  
errors in the description in the said original Location Notice.

Dated and posted on the ground this 1st day of June 1909

This further certificate of location  
is made without waiver of any previous The Consolidated Holding & Trust Co  
rights, but to correct any error in by N. R. Daggs  
prior location or record.

Witness: Myles McInnis its Vice president and lawful agent.

INDEXED AUG 3-1910

COMPARED

# AMENDED Notice of Location.

LODE CLAIM.

Cobre Verde No. 4

Located by

The Consolidated Holding &

Trust Co.

Dated June 1st 1909

Filed and Recorded at request of

R. H. Hays

August 30<sup>th</sup> A. D. 1909  
at 9 o'clock A. M.

Book 1 Mines Amended


Pages 255

G. Swanson

County Recorder.

By Deputy Recorder.

The H. H. McNeil Co., Printers, Phoenix, Arizona



This diagram is to give locator a general idea of plan of location under the new law. The Discovery Shaft can be in the center of claim or any distance from either end desired. In the diagram it is placed 500 feet from one end and 1000 feet from the other. Commence description of claim at a center end monument, giving its distance and direction from center of Discovery Shaft; thence bound the claim in either direction. In description be careful to state locality of claim with reference to some natural object, or permanent monument, as will identify the claim.

TERRITORY OF ARIZONA,

40

County of

Pinal

ss.

I,

G. Swanson

County Recorder in and for the County and

Territory aforesaid, do hereby certify that the within instrument was filed for record at 9 o'clock A. M.,

on this 30<sup>th</sup> day of August 1909 and duly recorded in Book No. 1

of Mines Amended Records of Pinal County, Arizona, at pages 255

WITNESS my hand and official seal the day and year first above written.

G. Swanson

County Recorder.



# AMENDED Notice of Mining Location

## LODE CLAIM

### To All Whom It May Concern:

This Mining Claim, the name of which is the Hillside No. 4  
Mining Claim, situate on lands belonging to the United States of America, and in which there  
are valuable mineral deposits, was entered upon and located for the purposes of exploration and  
purchased by The Consolidated Holding & Trust Co., by H. R. Daggs, its  
Vice president and lawful agent and who is a citizen of the United  
(Locator must insert either "a citizen of the United States," or "who has declared his intention to become a citizen of the United States.")  
States,  
the undersigned, on the 1st day of June 1909.

The length of this claim is fifteen hundred feet,  
and I claim one thousand and thirty feet,  
in a northerly direction and four hundred  
and seventy feet in a southerly direction from  
the center of the discovery shaft, at which this notice is posted, lengthwise of the claim, together  
with three hundred feet in width of the surface grounds, on each  
side of the center of said claim. The general course of the lode deposit and premises is from the  
north to the south

The claim is situated and located in the Pioneer Mining District, in  
Pinal County, in the Territory of Arizona, about four miles  
in an easterly direction from Picket Post Butte, the most prominent  
natural object in this horizon. It is also located about 2-1/2  
miles south of the mouth of Queen Creek canon and adjoins the Rattler  
claim on the east.

The surface boundaries of the claim are marked upon the ground as follows: Beginning at  
A 4x4 post in a stone monument  
at a point in a northerly direction 1030.0 feet from  
the discovery shaft (at which this notice is posted), being in the center of the north  
end line of said claim; thence N. 80° 54' E. 300.0 feet to a 4x4 post in a  
stone monument, being the northeast corner of said claim; thence  
S. 14° 19' E. 1500.0 feet to a 4x4 post in stone monument, being at the  
southeast corner of said claim; thence S. 80° 54' W. 300.0 feet  
to a 4x4 post in stone monument at the center of the south end of said claim;  
thence S. 80° 54' W. 300.0 feet to a 4x4 post in stone mon. being at the  
southwest corner of said claim; thence N. 14° 19' W. 1500.0  
feet to a 4x4 post in stone mon. at the northwest corner of said claim;  
thence N. 80° 54' E. 300.0 feet to the place of beginning.

All done under the provisions of Chapter Six, of Title XXXII, of the Revised Statutes of  
the United States, and of an Act of the General Assembly of Arizona, entitled, "An Act to Revise and  
Codify the Laws of the Territory of Arizona," approved March 16, 1901.

This is an Amended Location Notice of the Hillside No. 4  
Mining Claim, located by The International Gold Mountain Mining & Exploration  
Co., by R. E. Daggs, Sec'y and Agent on the 28th day of  
March 1903, and recorded in Book 20 of Records of Mines, at  
page 475, in the office of the County Recorder of the aforesaid County of Pinal  
to which reference is hereby made, and this Amended Location Notice is made and posted to correct  
errors in the description in the said original Location Notice.

Dated and posted on the ground this 1st day of June 1909.  
This further certificate of location  
is made without waiver of any pre-  
vious rights, but to correct any er-  
ror in prior location or record.  
Witness:-  
Myles W. Dennis  
The Consolidated Holding & Trust Co.  
by H. R. Daggs  
its Vice president and lawful agent.

42 TERRITORY OF ARIZONA, }  
County of Pinal } ss.

I, G. Watson, County Recorder in and for the County and Territory aforesaid, do hereby certify that the within instrument was filed for record at 9 o'clock A.M., on this 30 day of August 1909 and duly recorded in Book No. 1 of Mines Amended Records of Pinal County, Arizona, at pages 259.

WITNESS my hand and official seal the day and year first above written.

G. Watson  
County Recorder.

INDEXED  
AUG 3 - 1910  
COM

AMENDED  
**Notice of Location.**  
LODE CLAIM.

HILLSIDE NO. 4  
Located by  
The consolidated Holding & Trust Co.

Dated June 1st 1909

Filed and Recorded at request of

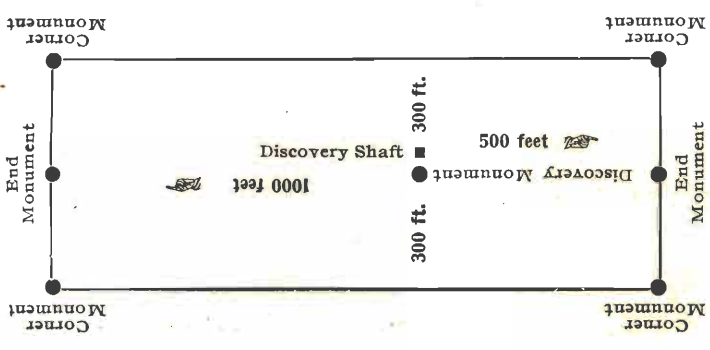
P. H. Hays

August 30 A. D. 1909  
at 9 o'clock A. M.

Book 1 Mines Amended  
Pages 259

By G. Watson County Recorder.  
Deputy Recorder.

The H. H. McNeil Co., Printers, Phoenix, Arizona



This diagram is to give locator a general idea of plan of location under the new law. The Discovery Shaft can be in the center of claim or any distance from either end desired. In the diagram it is placed 500 feet from one end and 1000 feet from the other: Commence description of claim at a center end monument, giving its distance and direction from center of Discovery Shaft; thence bound the claim in either direction. In description be careful to state locality of claim with reference to some natural object, or permanent monument, as will identify the claim.

# Notice of Mining Location

## LODE CLAIM

To All Whom It May Concern:

This Mining Claim, the name of which is the Rattler Mining Claim, situate on lands belonging to the United States of America, and in which there are valuable mineral deposits, was entered upon and located for the purposes of exploration and purchase by The Consolidated Holding & Trust Co., by H. R. Daggs, its Vice president and lawful agent and who is a citizen of the United States (Locator must insert either "a citizen of the United States," or, "who has declared his intention to become a citizen of the United States.")

the undersigned, on the 1st day of June 1909

The length of this claim is fifteen hundred feet, and I claim fourteen hundred and thirty nine feet, in a northerly direction and sixty one feet in a southerly direction from the center of the discovery shaft, at which this notice is posted, lengthwise of the claim, together with three hundred feet in width of the surface grounds, on each side of the center of said claim. The general course of the lode deposit and premises is from the north to the south

The claim is situated and located in the Pioneer Mining District, in Pinal County, in the Territory of Arizona, about four miles in an easterly direction from Picket Post Butte, the most prominent natural object in this horizon. It is also located about 2-1/2 miles south of the mouth of Queen Creek canon and adjoins the amended location of the Rawhide No. 3 on the east.

The surface boundaries of the claim are marked upon the ground as follows: Beginning at A 4x4 post in a stone monument

at a point in a northerly direction 1439.0 feet from the discovery shaft (at which this notice is posted), being in the center of the north end line of said claim; thence N. 80° 54' E. 300.0 feet to a 4x4 post in a stone monument, being the northeast corner of said claim; thence S. 14° 19' E. 1500.0 feet to a 4x4 post in stone mon., being at the southeast corner of said claim; thence S. 80° 54' W. 300.0 feet to a 4x4 post in stone monument at the center of the south end of said claim; thence S. 80° 54' W. 300.0 feet to a 4x4 post in stone mon. being at the southwest corner of said claim; thence N. 14° 19' W. 1500.0 feet to a 4x4 post in stone mon. at the northwest corner of said claim; thence N. 80° 54' E. 300.0 feet to the place of beginning.

All done under the provisions of Chapter Six, of Title XXXII, of the Revised Statutes of the United States, and of an Act of the General Assembly of Arizona, entitled "An Act to Revise and Codify the Laws of the Territory of Arizona," approved March 16, 1901.

Dated and posted on the ground this 1st day of June 1909

Witness:-

Myles McGinnis by H. R. Daggs  
its Vice president and lawful agent.

INDEXED AUG. 3-1910  
 COMPARE

**Notice of Location.**  
 LODE CLAIM

**RATTLER**

Located by

The Consolidated Holding &

Trust Co.

Dated June 1st 1909

Filed and Recorded at request of

R. W. Hayes  
 August 30<sup>th</sup> A. D. 1909  
 at Phoenix, Ariz. M.


Book D of Mines

Pages 135

*G. Watson*  
 County Recorder.

By \_\_\_\_\_  
 Deputy Recorder.

The H. H. McNeil Co., Printers, Phoenix, Arizona



This diagram is to give locator a general idea of plan of location under the new law. The Discovery Shaft can be in the center of claim or any distance from either end desired. In the diagram it is placed 500 feet from one end and 1000 feet from the other. Commence description of claim at a center end monument, giving its distance and direction from center of Discovery Shaft; thence bound the claim in either direction. In description be careful to state locality of claim with reference to some natural object, or permanent monument, as will identify the claim.

44 TERRITORY OF ARIZONA, ss.  
 County of Pinal

I, *G. Watson*, County Recorder in and for the County and Territory aforesaid, do hereby certify that the within instrument was filed for record at *9* o'clock *A*. M., on this *30<sup>th</sup>* day of *August* 19*09*, and duly recorded in Book No. *D* of *Mines* Records of *Pinal* County, Arizona, at pages *135*.

WITNESS my hand and official seal the day and year first above written.

*G. Watson*  
 County Recorder.

AMENDED

# Notice of Mining Location

LODE CLAIM

## To All Whom It May Concern:

This Mining Claim, the name of which is the Rawhide No. 3  
 Mining Claim, situate on lands belonging to the United States of America, and in which there  
 are valuable mineral deposits, was entered upon and located for the purposes of exploration and  
 purchased by The Consolidated Holding & Trust Co., by H. R. Daggs, its  
Vice president and lawful agent and who is a citizen of the United States  
(Locator must insert either "a citizen of the United States," or "who has declared his intention to become a citizen of the United States.")  
 the undersigned, on the 1st day of June 1909

The length of this claim is fifteen hundred feet,  
 and I claim thirteen hundred sixty three and five tenths feet,  
 in a northerly direction and one hundred thirty  
six and five tenths feet in a southerly direction from  
 the center of the discovery shaft, at which this notice is posted, lengthwise of the claim, together  
 with three hundred feet in width of the surface grounds, on each  
 side of the center of said claim. The general course of the lode deposit and premises is from the  
north to the south

The claim is situated and located in the Pioneer Mining District, in  
Pinal County, in the Territory of Arizona, about four miles  
 in a n easterly direction from Picket Post Butte, the most prominent  
 natural object in this horizon. It is also located about 2-1/2 miles  
south of the mouth of Queen Creek canon and adjoins the amended lo-  
cation of the Cobre Verde No. 5 claim on the east.

The surface boundaries of the claim are marked upon the ground as follows: Beginning at  
A 4x4 post in a stone monument

at a point in a northerly direction 1363.5 feet from  
 the discovery shaft (at which this notice is posted), being in the center of the north  
 end line of said claim; thence N. 80° 54' E. 300.0 feet to a 4x4 post in a  
stone monument, being the northeast corner of said claim; thence  
S. 14° 19' E. 1500.0 feet to a 4x4 post in a stone monument, being at the  
southeast corner of said claim; thence S. 80° 54' W. 300.0 feet  
 to a 4x4 post in stone monument at the center of the south end of said claim;  
 thence S. 80° 54' W. 300.0 feet to a 4x4 post in stone mon. being at the  
southwest corner of said claim; thence N. 14° 19' W. 1500.0  
 feet to a 4x4 post in stone mon. at the northwest corner of said claim;  
 thence N. 80° 54' E. 300.0 feet to the place of beginning.

All done under the provisions of Chapter Six, of Title XXXII, of the Revised Statutes of  
 the United States, and of an Act of the General Assembly of Arizona, entitled, "An Act to Revise and  
 Codify the Laws of the Territory of Arizona," approved March 16, 1901.

This is an Amended Location Notice of the Rawhide No. 3  
 Mining Claim, located by The International Gold Mountain Mining & Exploration  
Co., by R. E. Daggs, Sec'y and Agent on the 28th day of  
March 1903, and recorded in Book 20 of Records of Mines, at  
 page 598 in the office of the County Recorder of the aforesaid County of Pinal  
 to which reference is hereby made, and this Amended Location Notice is made and posted to correct  
 errors in the description in the said original Location Notice.

Dated and posted on the ground this 1st day of June 1909

This further certificate of location is made without waiver of any pre-  
 vious rights, but to correct any er-  
 ror in prior location or record. The Consolidated Holding & Trust Co.,  
 by H. R. Daggs  
 its Vice president and lawful agent.

Witness:-  
Myles McJinnis

46

TERRITORY OF ARIZONA,

County of Pinal ss.

I, H. Swatson, County Recorder in and for the County and

Territory aforesaid, do hereby certify that the within instrument was filed for record at 9 o'clock A.M.,

on this 30<sup>th</sup> day of August 1909 and duly recorded in Book No. 1

of Mines Amended Records of Pinal County, Arizona, at pages 270

WITNESS my hand and official seal the day and year first above written.

H. Swatson

County Recorder.

INDEXED

COMPARED

AUG 31 1909

AMENDED

# Notice of Location.

LODE CLAIM.

RAWHIDE NO. 3

Located by

The Consolidated Holding &

Trust Co.

Dated June 1st 1909

Filed and Recorded at request of

B. W. Hayes

August 30<sup>th</sup> A. D. 1909  
at 9 o'clock P. M.

Book 1 Mines Amended

Pages 270


H. Swatson

County Recorder.

By

Deputy Recorder.

The H. H. McNeil Co., Printers, Phoenix, Arizona



This diagram is to give locator a general idea of plan of location under the new law. The Discovery Shaft can be in the center of claim or any distance from either end desired. In the diagram it is placed 500 feet from one end and 1000 feet from the other. Commence description of claim at a center end monument, giving its distance and direction from center of Discovery Shaft; thence bound the claim in either direction. In description be careful to state locality of claim with reference to some natural object, or permanent monument, as will identify the claim.

# AMENDED Notice of Mining Location

## LODE CLAIM

### To All Whom It May Concern:

This Mining Claim, the name of which is the Cobre Verde No. 5 Mining Claim, situate on lands belonging to the United States of America, and in which there are valuable mineral deposits, was entered upon and located for the purposes of exploration and purchased by The Consolidated Holding & Trust Co., by H. R. Daggs, its Vice president and lawful agent and who is a citizen of the United States (Locator must insert either "a citizen of the United States," or "who has declared his intention to become a citizen of the United States.")

the undersigned, on the 1st day of June 19 09

The length of this claim is fifteen hundred feet, and I claim fourteen hundred fifty one and five tenths feet, in a northerly direction and forty eight and five tenths feet in a southerly direction from the center of the discovery shaft, at which this notice is posted, lengthwise of the claim, together with three hundred feet in width of the surface grounds, on each side of the center of said claim. The general course of the lode deposit and premises is from the north to the south

The claim is situated and located in the Pioneer Mining District, in Pinal County, in the Territory of Arizona, about four miles in a n easterly direction from Picket Post Butte, the most prominent natural object in this horizon. It is also located about 2-1/2 miles south of the mouth of Queen Creek canon and <sup>adjoins</sup> the amended location of the Cobre Verde No.4 claim on the south.

The surface boundaries of the claim are marked upon the ground as follows: Beginning at A 4x4 post in a stone monument

at a point in a northerly direction 1451.5 feet from the discovery shaft (at which this notice is posted), being in the center of the north end line of said claim; thence N. 80° 54' E. 300.0 feet to a 4x4 post in a stone monument, being the northeast corner of said claim; thence S. 14° 19' E 1500.0 feet to a 4x4 post in stone monument, being at the southeast corner of said claim; thence S. 80° 54' W. 300.0 feet to a 4x4 post in stone monument at the center of the south end of said claim; thence S. 80° 54' W. 300.0 feet to a 4x4 post in stone mon., being at the southwest corner of said claim; thence N. 14° 19' W. 1500.0 feet to a 4x4 post in stone mon. at the northwest corner of said claim; thence N. 80° 54' E. 300.0 feet to the place of beginning.

All done under the provisions of Chapter Six, of Title XXXII, of the Revised Statutes of the United States, and of an Act of the General Assembly of Arizona, entitled, "An Act to Revise and Codify the Laws of the Territory of Arizona," approved March 16, 1901.

This is an Amended Location Notice of the Cobre Verde No. 5 Mining Claim, located by A. J. Daggs on the 26th day of September 1903, and recorded in Book 20 of Records of Mines, at page 608, in the office of the County Recorder of the aforesaid County of Pinal to which reference is hereby made, and this Amended Location Notice is made and posted to correct errors in the description in the said original Location Notice.

Dated and posted on the ground this 1st day of June 1909

This further certificate of location is made without waiver of any previous rights, but to correct any error in prior location or record.  
Witness:-

*Myles H. Lewis*

The Consolidated Holding & Trust Co.  
by H. R. Daggs  
its Vice president and lawful agent.

County of Pinal ss.

I, J. S. Watson, County Recorder in and for the County and Territory aforesaid, do hereby certify that the within instrument was filed for record at 4 o'clock A. M., on this 30<sup>th</sup> day of August 1909 and duly recorded in Book No. 1 of Miner Amended Records of Pinal County, Arizona, at pages 256

WITNESS my hand and official seal the day and year first above written.

J. S. Watson  
County Recorder.

INDEXED

COMPARED

AUG 3 - 1910

AMENDED  
**Notice of Location.**

LODE CLAIM.

COBRE VERDE No. 5

Located by

The Consolidated Holding &

Trust Co.

Dated June 1st 1909

Filed and Recorded at request of

P. H. Hango

August 30<sup>th</sup> A. D. 1909  
at 4 o'clock A. M.

Book 1 Miner Amended

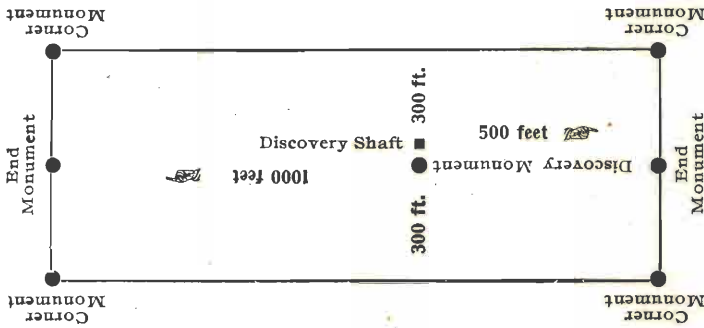
Pages 256

J. S. Watson

County Recorder.

By \_\_\_\_\_  
Deputy Recorder.

The H. H. McNeil Co., Printers, Phoenix, Arizona



This diagram is to give locator a general idea of plan of location under the new law. The Discovery Shaft can be in the center of claim or any distance from either end desired. In the diagram it is placed 500 feet from one end and 1000 feet from the other. Commence description of claim at a center end monument, giving its distance and direction from center of Discovery Shaft; thence bound the claim in either direction. In description be careful to state locality of claim with reference to some natural object, or permanent monument, as will identify the claim.



# AMENDED Notice of Mining Location

## LODE CLAIM

### To All Whom It May Concern:

This Mining Claim, the name of which is the Rawhide No. 5  
Mining Claim, situate on lands belonging to the United States of America, and in which there  
are valuable mineral deposits, was entered upon and located for the purposes of exploration and  
purchased by The Consolidated Holding & Trust Co., by H. R. Daggs, its  
Vice president and lawful agent and who is a citizen of the United States,  
(Locator must insert either "a citizen of the United States," or "who has declared his intention to become a citizen of the United States.")  
the undersigned, on the 1st day of June 1909

The length of this claim is fifteen hundred feet,  
and I claim twelve hundred and fifty feet,  
in a northerly direction and two hundred  
and fifty feet in a southerly direction from  
the center of the discovery shaft, at which this notice is posted, lengthwise of the claim, together  
with three hundred feet in width of the surface grounds, on each  
side of the center of said claim. The general course of the lode deposit and premises is from the  
north to the south

The claim is situated and located in the Pioneer Mining District, in  
Pinal County, in the Territory of Arizona, about four miles  
in a n easterly direction from Picket Post Butte, the most prominent  
natural object in this horizon. It is also located about 2-3/4 miles  
south of the mouth of Queen Creek canon and adjoins the amended lo-  
cation of the Rawhide No. 4 claim on the east.

The surface boundaries of the claim are marked upon the ground as follows: Beginning at  
A 4x4 post in a stone monument

at a point in a northerly direction 1250.0 feet from  
the discovery shaft (at which this notice is posted), being in the center of the north  
end line of said claim; thence N. 80° 54' E. 300.0 feet to a 4x4 post in a  
stone monument, being the northeast corner of said claim; thence  
S. 14° 19' E. 1500.0 feet to a 4x4 post in stone monument, being at the  
southeast corner of said claim; thence S. 80° 54' W. 300.0 feet  
to a 4x4 post in stone monument at the center of the south end of said claim;  
thence S. 80° 54' W. 300.0 feet to a 4x4 post in stone mon. being at the  
southwest corner of said claim; thence N. 14° 19' W. 1500.0  
feet to a 4x4 post in stone mon. at the northwest corner of said claim;  
thence N. 80° 54' E. 300.0 feet to the place of beginning.

All done under the provisions of Chapter Six, of Title XXXII, of the Revised Statutes of  
the United States, and of an Act of the General Assembly of Arizona, entitled, "An Act to Revise and  
Codify the Laws of the Territory of Arizona," approved March 16, 1901.

This is an Amended Location Notice of the Rawhide No. 5  
Mining Claim, located by A. J. Daggs  
on the 10th day of  
September 1903, and recorded in Book 20 of Records of Mines, at  
page 602, in the office of the County Recorder of the aforesaid County of Pinal  
to which reference is hereby made, and this Amended Location Notice is made and posted to correct  
errors in the description in the said original Location Notice.

Dated and posted on the ground this 1st day of June 1909

This further certificate of location  
is made without waiver of any pre-  
vious rights, but to correct any er-  
ror in prior location or record.

The Consolidated Holding & Trust Co.  
by H. R. Daggs  
its Vice president and lawful agent.

Witness:-

Myles H. Dennis

County of Pinal ss.

I, J. Swatman, County Recorder in and for the County and

Territory aforesaid, do hereby certify that the within instrument was filed for record at 9 o'clock A.M.,

on this 30<sup>th</sup> day of August 1909 and duly recorded in Book No. 1

of Mines Amended Records of Pinal County, Arizona, at pages 273

WITNESS my hand and official seal the day and year first above written.

J. Swatman  
County Recorder.

INDEXED

AUG 3-1910

COMPARE

AMENDED  
**Notice of Location.**  
LODE CLAIM.

RAWHIDE No. 5

Located by

The Consolidated Holding &

Trust Co.

Dated June 1st 1909

Filed and Recorded at request of

S. H. Hoyle

August 30<sup>th</sup> A. D. 1909  
at 9 o'clock, A. M.

Book 1 Mines Amended

Pages

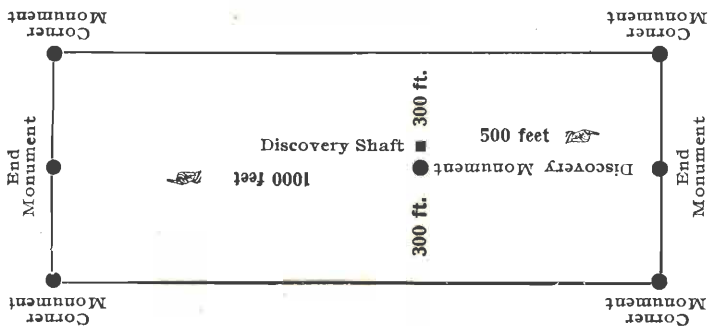
273  
J. Swatman

County Recorder.

By

Deputy Recorder.

The H. H. McNeil Co., Printers, Phoenix, Arizona



This diagram is to give locator a general idea of plan of location under the new law. The Discovery Shaft can be in the center of claim or any distance from either end desired. In the diagram it is placed 500 feet from one end and 1000 feet from the other. Commence description of claim at a center end monument, giving its distance and direction from center of Discovery Shaft; thence bound the claim in either direction. In description be careful to state locality of claim with reference to some natural object, or permanent monument, as will identify the claim.

# AMENDED Notice of Mining Location

## LODE CLAIM

### To All Whom It May Concern:

This Mining Claim, the name of which is the Rawhide No. 4  
Mining Claim, situate on lands belonging to the United States of America, and in which there are valuable mineral deposits, was entered upon and located for the purposes of exploration and purchased by The Consolidated Holding & Trust Co., by H. R. Daggs, its Vice president and lawful agent and who is a citizen of the United States,  
(Locator must insert either "a citizen of the United States," or "who has declared his intention to become a citizen of the United States.")  
the undersigned, on the 1st day of June 1909

The length of this claim is fifteen hundred feet,  
and I claim fourteen hundred seventy and five tenths feet,  
in a northerly direction and twenty nine and five tenths feet in a southerly direction from the center of the discovery shaft, at which this notice is posted, lengthwise of the claim, together with three hundred feet in width of the surface grounds, on each side of the center of said claim. The general course of the lode deposit and premises is from the north to the south

The claim is situated and located in the Pioneer Mining District, in Pinal County, in the Territory of Arizona, about four miles in a easterly direction from Picket Post Butte, the most prominent natural object in this horizon. It is also located about 2-3/4 miles south of the mouth of Queen Creek cañon and adjoins the amended location of the Hillside No. 7 on the east.

The surface boundaries of the claim are marked upon the ground as follows: Beginning at a 4 x 4 post in a monument of stone

at a point in a northerly direction 1470.5 feet from the discovery shaft (at which this notice is posted), being in the center of the north end line of said claim; thence N. 80° 54' E. 300.0 feet to a 4x4 post in a stone monument, being the northeast corner of said claim; thence S. 14° 19' E. 1500.0 feet to a 4x4 post in stone monument, being at the southeast corner of said claim; thence S. 80° 54' W. 300.0 feet to a 4x4 post in stone monument at the center of the south end of said claim; thence S. 80° 54' W. 300.0 feet to a 4x4 post in stone mon., being at the southwest corner of said claim; thence N. 14° 19' W. 1500.0 feet to a 4x4 post in stone mon. at the northwest corner of said claim; thence N. 80° 54' E. 300.0 feet to the place of beginning.

All done under the provisions of Chapter Six, of Title XXXII, of the Revised Statutes of the United States, and of an Act of the General Assembly of Arizona, entitled, "An Act to Revise and Codify the Laws of the Territory of Arizona," approved March 16, 1901.

This is an Amended Location Notice of the Rawhide No. 4 Mining Claim, located by A. J. Daggs on the 27th day of June 1903, and recorded in Book 20 of Records of Mines, at page 600 in the office of the County Recorder of the aforesaid County of Pinal to which reference is hereby made, and this Amended Location Notice is made and posted to correct errors in the description in the said original Location Notice.

Dated and posted on the ground this 1st day of June 1909

This further certificate of location is made without waiver of any previous rights, but to correct any error in prior location or record. The Consolidated Holding & Trust Co.  
H. R. Daggs  
its Vice president and lawful agent.

Witness: - H. H. Richardson

County of Pinal ss.

I, J. S. Watson, County Recorder in and for the County and

Territory aforesaid, do hereby certify that the within instrument was filed for record at 9 o'clock A.M.,

on this 30<sup>th</sup> day of August 1909 and duly recorded in Book No. 1

of Mines Amended Records of Pinal County, Arizona, at pages 270

WITNESS my hand and official seal the day and year first above written.

J. S. Watson  
County Recorder.

AUG 3-1910

INDEXED  
COMPARED

AMENDED  
**Notice of Location.**  
LODE CLAIM.

6055 Rawhide No. 4  
Located by  
The Consolidated Holding &  
Trust Co.

Dated June 1st 1909

Filed and Recorded at request of

B. H. Hayes


August 30<sup>th</sup> A. D. 1909  
at 9 o'clock A..M.

Book 1 Mines Amended  
Pages 271

J. S. Watson  
County Recorder.

By \_\_\_\_\_  
Deputy Recorder.

The H. H. McNeil Co., Printers, Phoenix, Arizona



This diagram is to give locator a general idea of plan of location under the new law. The Discovery Shaft can be in the center of claim or any distance from either end desired. In the diagram it is placed 500 feet from one end and 1000 feet from the other. Commence description of claim at a center end monument, giving its distance and direction from center of Discovery Shaft; thence bound the claim in either direction. In description be careful to state locality of claim with reference to some natural object, or permanent monument, as will identify the claim.

# Notice of Mining Location

LODE CLAIM

To All Whom It May Concern:

This Mining Claim, the name of which is the Hillside No. 7 Mining Claim, situate on lands belonging to the United States of America, and in which there are valuable mineral deposits, was entered upon and located for the purposes of exploration and purchased by The Consolidated Holding & Trust Co., by H. R. Daggs, its

Vice president and lawful agent and who is a citizen of the United States  
(Locator must insert either "a citizen of the United States," or "who has declared his intention to become a citizen of the United States.")  
 the undersigned, on the 1st day of June 1909

The length of this claim is fifteen hundred feet, and I claim fourteen hundred sixty five and five tenths feet, in a northerly direction and thirty four and five tenths feet in a southerly direction from the center of the discovery shaft, at which this notice is posted, lengthwise of the claim, together with three hundred feet in width of the surface grounds, on each side of the center of said claim. The general course of the lode deposit and premises is from the north to the south

The claim is situated and located in the Pioneer Mining District, in Pinal County, in the Territory of Arizona, about four miles in a n easterly direction from Picket Post Butte, the most prominent natural object in this horizon. It is also located about 2-3/4 miles south of the mouth of Queen Creek Cañon and adjoins the amended location of the Cobre Verde claim on the east.

The surface boundaries of the claim are marked upon the ground as follows: Beginning at a 4x4 post in a stone monument

at a point in a northerly direction 1465.5 feet from the discovery shaft (at which this notice is posted), being in the center of the north end line of said claim; thence N. 80° 54' E. 300.0 feet to a 4x4 post in a stone monument, being the northeast corner of said claim; thence S. 14° 19' E. 1500.0 feet to a 4x4 post in stone monument, being at the southeast corner of said claim; thence S. 80° 54' W. 300.0 feet to a 4x4 post in stone monument at the center of the south end of said claim; thence S. 80° 54' W. 300.0 feet to a 4x4 post in stone mon. being at the southwest corner of said claim; thence N. 14° 19' W. 1500.0 feet to a 4x4 post in stone mon. at the northwest corner of said claim; thence N. 80° 54' E. 300.0 feet to the place of beginning.

All done under the provisions of Chapter Six, of Title XXXII, of the Revised Statutes of the United States, and of an Act of the General Assembly of Arizona, entitled, "An Act to Revise and Codify the Laws of the Territory of Arizona," approved March 16, 1901.

This is an Amended Location Notice of the Hillside No. 7 Mining Claim, located by The International Gold Mountain Mining & Exploration Co., by R. E. Daggs, Sec'y & Agent on the 28th day of March 1903, and recorded in Book 20 of Records of Mines, at

page 477, in the office of the County Recorder of the aforesaid County of Pinal to which reference is hereby made, and this Amended Location Notice is made and posted to correct errors in the description in the said original Location Notice.

Dated and posted on the ground this 1st day of June 1909

This further certificate of location is made without waiver of any previous rights, but to correct any error in prior location or record. The Consolidated Holding & Trust Co  
H. R. Daggs  
 its Vice president and lawful agent.

Witness: - H. N. Richardson

County of Pinal ss.

I, J. S. Watson, County Recorder in and for the County and

Territory aforesaid, do hereby certify that the within instrument was filed for record at 9 o'clock A. M.,

on this 30<sup>th</sup> day of August 1909 and duly recorded in Book No. 1

of Miss Amended Records of Pinal County, Arizona, at pages 261

WITNESS my hand and official seal the day and year first above written.

J. S. Watson

County Recorder.

INDEXED

AUG. 3 - 1910

COMPARED

AMENDED

# Notice of Location.

LODE CLAIM.

HILLSIDE No. 7

Located by

The Consolidated Holding &

Trust Co.

Dated June 1st 1909

Filed and Recorded at request of

P. H. Hayes

August 30<sup>th</sup> A. D. 1909  
at 9 o'clock A. M.

Book 1 Miss Amended

Pages 261

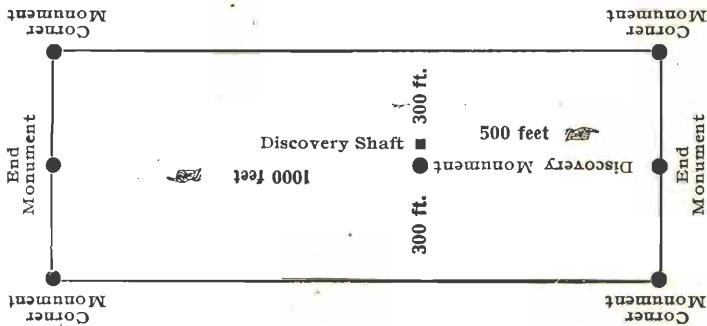
J. S. Watson

County Recorder.

By

Deputy Recorder.

The H. H. McNeil Co., Printers, Phoenix, Arizona



This diagram is to give locator a general idea of plan of location under the new law. The Discovery Shaft can be in the center of claim or any distance from either end desired. In the diagram it is placed 500 feet from one end and 1000 feet from the other. Commence description of claim at a center end monument, giving its distance and direction from center of Discovery Shaft; thence bound the claim in either direction. In description be careful to state locality of claim with reference to some natural object, or permanent monument, as will identify the claim.

# AMENDED Notice of Mining Location

## LODE CLAIM

To All Whom It May Concern:

This Mining Claim, the name of which is the Cobre Verde No. 6 Mining Claim, situate on lands belonging to the United States of America, and in which there are valuable mineral deposits, was entered upon and located for the purposes of exploration and purchased by The Consolidated Holding & Trust Co., by H. R. Daggs, its

Vice president and lawful agent and who is a citizen of the United States  
(Locator must insert either "a citizen of the United States," or "who has declared his intention to become a citizen of the United States.")  
the undersigned, on the 1st day of June 1909

The length of this claim is fifteen hundred feet, and I claim twelve hundred and nine feet, in a northerly direction and two hundred and ninety one feet in a southerly direction from the center of the discovery shaft, at which this notice is posted, lengthwise of the claim, together with three hundred feet in width of the surface grounds, on each side of the center of said claim. The general course of the lode deposit and premises is from the north to the south

The claim is situated and located in the Pioneer Mining District, in Pinal County, in the Territory of Arizona, about four miles in a n easterly direction from Picket Post Butte, the most prominent natural object in this horizon. It is also located about 2-3/4 miles south of the mouth of Queen Creek Cañon and adjoins the amended location of the Cobre Verde No. 5 on the south.

The surface boundaries of the claim are marked upon the ground as follows: Beginning at a 4x4 post in a stone monument

at a point in a northerly direction 1209.0 feet from the discovery shaft (at which this notice is posted), being in the center of the north end line of said claim; thence N. 80° 54' E. 300.0 feet to a 4x4 post in a stone monument, being the northeast corner of said claim; thence S. 14° 19' E. 1500.0 feet to a 4x4 post in stone monument, being at the southeast corner of said claim; thence S. 80° 54' W. 300.0 feet to a 4x4 post in stone monument at the center of the south end of said claim; thence S. 80° 54' W. 300.0 feet to a 4x4 post in stone mon, being at the southwest corner of said claim; thence N. 14° 19' W. 1500.0 feet to a 4x4 post in stone mon. at the northwest corner of said claim; thence N. 80° 54' E. 300.0 feet to the place of beginning.

All done under the provisions of Chapter Six, of Title XXXII, of the Revised Statutes of the United States, and of an Act of the General Assembly of Arizona, entitled, "An Act to Revise and Codify the Laws of the Territory of Arizona," approved March 16, 1901.

This is an Amended Location Notice of the Cobre Verde No. 6 Mining Claim, located by A. J. Daggs on the 26th day of September 1903 and recorded in Book 20 of Records of Mines, at

page 609 in the office of the County Recorder of the aforesaid County of Pinal to which reference is hereby made, and this Amended Location Notice is made and posted to correct errors in the description in the said original Location Notice.

Dated and posted on the ground this 1st day of June 1909

This further certificate of location is made without waiver of any previous rights, but to correct any error in prior location or record. The Consolidated Holding & Trust Co., by H. R. Daggs, its Vice president & lawful agent.

Witness:- A. N. Richardson

56 County of Pinal } ss.

I, W. Swatman, County Recorder in and for the County and Territory aforesaid, do hereby certify that the within instrument was filed for record at 9 o'clock A. M., on this 30<sup>th</sup> day of August, 1909 and duly recorded in Book No. 1 of Minutes Amended Records of Pinal County, Arizona, at pages 257

WITNESS my hand and official seal the day and year first above written.

W. Swatman  
County Recorder.

INDEXED

COMPARED AUG. 3-1910

AMENDED  
**Notice of Location.**  
LODE CLAIM.

COBRE VERDE No. 6

Located by

The Consolidated Holding &

Trust Co.

Dated June 1st. 1909

Filed and Recorded at request of

P. W. Hayes

August 30<sup>th</sup> A. D. 1909  
at 9 o'clock. A. M.

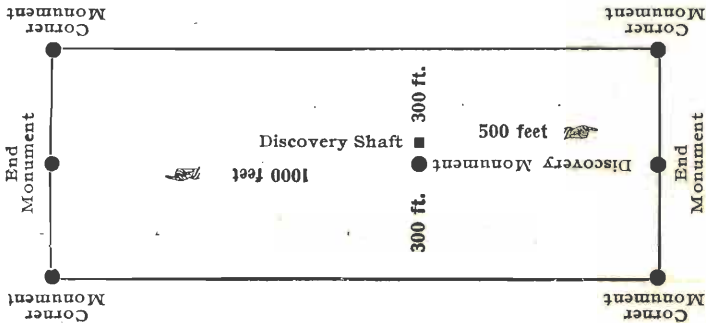
Book Minutes Amended

Pages 257

W. Swatman  
County Recorder.

By \_\_\_\_\_  
Deputy Recorder.

The H. H. McNeil Co., Printers, Phoenix, Arizona



This diagram is to give locator a general idea of plan of location under the new law. The Discovery Shaft can be in the center of claim or any distance from either end desired. In the diagram it is placed 500 feet from one end and 1000 feet from the other. Commence description of claim at a center end monument, giving its distance and direction from center of Discovery Shaft; thence bound the claim in either direction. In description be careful to state locality of claim with reference to some natural object, or permanent monument, as will identify the claim.



# Notice of Mining Location

## LODE CLAIM

To All Whom It May Concern:

This Mining Claim, the name of which is the Lac La Belle Mining Claim, situate on lands belonging to the United States of America, and in which there are valuable mineral deposits, was entered upon and located for the purposes of exploration and purchase by The Consolidated Holding & Trust Co., by H. R. Daggs, its

Vice president and lawful agent and who is a citizen of the United States, the undersigned, on the 1st day of June 1909

The length of this claim is fifteen hundred feet, and I claim twelve hundred eighty one and five tenths feet, in a northerly direction and two hundred eighteen and five tenths feet in a southerly direction from the center of the discovery shaft, at which this notice is posted, lengthwise of the claim, together with three hundred feet in width of the surface grounds, on each side of the center of said claim. The general course of the lode deposit and premises is from the north to the south

The claim is situated and located in the Pioneer Mining District, in Pinal County, in the Territory of Arizona, about four miles in an easterly direction from Picket Post Butte, the most prominent natural object in this horizon. It is also located about 3-1/4 miles south of the mouth of Queen Creek Cañon and adjoins the amended location of the Rawhide No. 6 claim on the east.

The surface boundaries of the claim are marked upon the ground as follows: Beginning at a 4x4 post in a stone monument

at a point in a northerly direction 1281.5 feet from the discovery shaft (at which this notice is posted), being in the center of the north end line of said claim; thence N. 80° 54' E. 300.0 feet to a 4x4 post in a stone monument, being the northeast corner of said claim; thence S. 14° 19' E. 1500.0 feet to a 4x4 post in stone mon., being at the southeast corner of said claim; thence S. 80° 54' W. 300.0 feet to a 4x4 post in stone monument at the center of the south end of said claim; thence S. 80° 54' W. 300.0 feet to a 4x4 post in stone mon. being at the southwest corner of said claim; thence N. 14° 19' W. 1500.0 feet to a 4x4 post in stone mon. at the northwest corner of said claim; thence N. 80° 54' E. 300.0 feet to the place of beginning.

All done under the provisions of Chapter Six, of Title XXXII, of the Revised Statutes of the United States, and of an Act of the General Assembly of Arizona, entitled "An Act to Revise and Codify the Laws of the Territory of Arizona," approved March 16, 1901.

Dated and posted on the ground this 1st day of June 1909

Witness:- The Consolidated Holding & Trust Co.,  
H. H. Richardson by H. R. Daggs  
its Vice president and lawful agent.

County of Pinal ss.

I, G. Watson

County Recorder in and for the County and

Territory aforesaid, do hereby certify that the within instrument was filed for record at 9 o'clock A.M.,

on this 30<sup>th</sup> day of August 1909 and duly recorded in Book No. 9

of Mines Records of Pinal County, Arizona, at pages 131

WITNESS my hand and official seal the day and year first above written.

G. Watson

County Recorder.

INDEXED  
COMPARED  
AUG 3-1910

# Notice of Location.

LODE CLAIM

LAC. LA. BELLE

Located by

The Consolidated Holding &

Trust Co.

Dated June 1st 1909

Filed and Recorded at request of

P. H. Hayes

August 30<sup>th</sup> A. D. 1909

at Belcher Co. M.

Book 9 of Mines

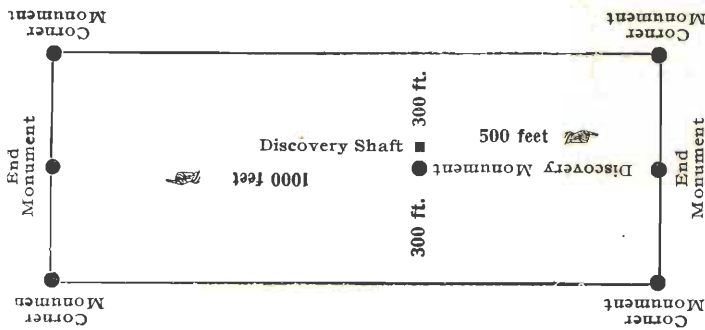
Pages 131

G. Watson

County Recorder.

By G. Watson  
Deputy Recorder.

The H. H. McNeil Co., Printers, Phoenix, Arizona



This diagram is to give locator a general idea of plan of location under the new law. The Discovery Shaft can be in the center of claim or any distance from either end desired. In the diagram it is placed 500 feet from one end and 1000 feet from the other. Commence description of claim at a center end monument, giving its distance and direction from center of Discovery Shaft; thence bound the claim in either direction. In description be careful to state locality of claim with reference to some natural object, or permanent monument, as will identify the claim.

AMENDED  
**Notice of Mining Location**

**LODE CLAIM**

**To All Whom It May Concern:**

This Mining Claim, the name of which is the Rawhide No. 6  
Mining Claim, situate on lands belonging to the United States of America, and in which there  
are valuable mineral deposits, was entered upon and located for the purposes of exploration and  
purchased by The Consolidated Holding & Trust Co., by H. R. Daggs, its  
Vice president and lawful agent and who is a citizen of the United  
(Locator must insert either "a citizen of the United States," or "who has declared his intention to become a citizen of the United States.")  
States,  
the undersigned, on the 1st day of June 1909

The length of this claim is fifteen hundred feet,  
and I claim fourteen hundred seven and five tenths feet,  
in a northerly direction and ninety two and  
five tenths feet in a southerly direction from  
the center of the discovery shaft, at which this notice is posted, lengthwise of the claim, together  
with three hundred feet in width of the surface grounds, on each  
side of the center of said claim. The general course of the lode deposit and premises is from the  
north to the south

The claim is situated and located in the Pioneer Mining District, in  
Pinal County, in the Territory of Arizona, about four miles  
in a n easterly direction from Picket Post Butte, the most prom-  
inent natural object in this horizon. It is also located about 3-1/4  
miles south of the mouth of Queen Creek Cañon and adjoins the amend-  
ed location of the Hillside No. 5 claim on the east.

The surface boundaries of the claim are marked upon the ground as follows: Beginning at  
A 4x4 post in a stone monument  
at a point in a northerly direction 1407.5 feet from  
the discovery shaft (at which this notice is posted), being in the center of the north  
end line of said claim; thence N. 80° 54' E. 300.0 feet to a 4x4 post in a  
stone monument, being the northeast corner of said claim; thence  
S. 14° 19' E. 1500.0 feet to a 4x4 post in stone monument, being at the  
southeast corner of said claim; thence S. 80° 54' W. 300.0 feet  
to a 4x4 post in stone monument at the center of the south end of said claim;  
thence S. 80° 54' W. 300.0 feet to a 4x4 post in stone mon., being at the  
southwest corner of said claim; thence N. 14° 19' W. 1500.0  
feet to a 4x4 post in stone mon. at the northwest corner of said claim;  
thence N. 80° 54' E. 300.0 feet to the place of beginning.

All done under the provisions of Chapter Six, of Title XXXII, of the Revised Statutes of  
the United States, and of an Act of the General Assembly of Arizona, entitled, "An Act to Revise and  
Codify the Laws of the Territory of Arizona," approved March 16, 1901.

This is an Amended Location Notice of the Rawhide No. 6  
Mining Claim, located by A. J. Daggs  
on the 27th day of  
June 1903, and recorded in Book 20 of Records of Mines, at  
page 603 in the office of the County Recorder of the aforesaid County of Pinal  
to which reference is hereby made, and this Amended Location Notice is made and posted to correct  
errors in the description in the said original Location Notice.

Dated and posted on the ground this 1st day of June 1909  
This further certificate of locat-  
ion is made without waiver of any pThe Consolidated Holding & Trust Co  
previous rights, but to correct any  
error in prior location or record. by H. R. Daggs  
Witness: - H. N. Richardson its Vice president and lawful agent.

60<sup>3</sup> County of Pinal } ss.

I, J. S. Watson, County Recorder in and for the County and

Territory aforesaid, do hereby certify that the within instrument was filed for record at 9 o'clock a M.,

on this 30<sup>th</sup> day of August 1909 and duly recorded in Book No. 1

of Miner Amended Records of Pinal County, Arizona, at pages 273

WITNESS my hand and official seal the day and year first above written.

J. S. Watson  
County Recorder.

INDEXED  
AUG 2 1910

COMPARED

AMENDED  
**Notice of Location.**  
LODE CLAIM.

RAWHIDE No. 6

Located by

The Consolidated Holding &

Trust Co.

Dated June 1st 1909

Filed and Recorded at request of

B. W. Hoyle

August 30<sup>th</sup> A. D. 1909  
at 9 o'clock a M.


Book 1 Miner Amended

Pages 273

J. S. Watson  
County Recorder.

By \_\_\_\_\_  
Deputy Recorder.

The H. H. McNeil Co., Printers, Phoenix, Arizona



This diagram is to give locator a general idea of plan of location under the new law. The Discovery Shaft can be in the center of claim or any distance from either end desired. In the diagram it is placed 500 feet from one end and 1000 feet from the other. Commence description of claim at a center end monument, giving its distance and direction from center of Discovery Shaft; thence bound the claim in either direction. In description be careful to state locality of claim with reference to some natural object, or permanent monument, as will identify the claim.

# AMENDED Notice of Mining Location

## LODE CLAIM

### To All Whom It May Concern:

This Mining Claim, the name of which is the Hillside No. 5  
Mining Claim, situate on lands belonging to the United States of America, and in which there  
are valuable mineral deposits, was entered upon and located for the purposes of exploration and  
purchased by The Consolidated Holding & Trust Co., by H. R. Daggs, its  
Vice president and lawful agent and who is a citizen of the United  
(Locator must insert either "a citizen of the United States," or "who has declared his intention to become a citizen of the United States.")  
States,  
the undersigned, on the 1st day of June 1909

The length of this claim is fifteen hundred feet,  
and I claim ten hundred and fifty five feet,  
in a northerly direction and four hundred  
and forty five feet in a southerly direction from  
the center of the discovery shaft, at which this notice is posted, lengthwise of the claim, together  
with three hundred feet in width of the surface grounds, on each  
side of the center of said claim. The general course of the lode deposit and premises is from the  
north to the south

The claim is situated and located in the Pioneer Mining District, in  
Pinal County, in the Territory of Arizona, about four miles  
in an easterly direction from Picket Post Butte, the most prom-  
inent natural object in this horizon. It is also located about ~~1~~  
3-1/4 miles south of the mouth of Queen Creek Cañon and adjoins the  
amended location of the Cobre Verde No. 7 on the east.

The surface boundaries of the claim are marked upon the ground as follows: Beginning at  
A 4x4 post in a stone monument

at a point in a northerly direction 1055.0 feet from  
the discovery shaft (at which this notice is posted), being in the center of the north  
end line of said claim; thence N. 80° 54' E. 300.0 feet to a 4x4 post in a  
stone monument, being the northeast corner of said claim; thence  
S. 14° 19' E. 1500.0 feet to a 4x4 post in stone monument, being at the  
southeast corner of said claim; thence S. 80° 54' W. 300.0 feet  
to a 4x4 post in stone monument at the center of the south end of said claim;  
thence S. 80° 54' W. 300.0 feet to a 4x4 post in stone mon., being at the  
southwest corner of said claim; thence N. 14° 19' W. 1500.0  
feet to a 4x4 post in stone mon. at the northwest corner of said claim;  
thence N. 80° 54' E. 300.0 feet to the place of beginning.

All done under the provisions of Chapter Six, of Title XXXII, of the Revised Statutes of  
the United States, and of an Act of the General Assembly of Arizona, entitled, "An Act to Revise and  
Codify the Laws of the Territory of Arizona," approved March 16, 1901.

This is an Amended Location Notice of the Hillside No. 5  
Mining Claim, located by The International Gold Mountain Mining & Explora-  
tion Co., by R. E. Daggs, Sec'y & agent on the 27th day of  
March 1903, and recorded in Book 20 of Records of Mines, at  
page 476, in the office of the County Recorder of the aforesaid County of Pinal  
to which reference is hereby made, and this Amended Location Notice is made and posted to correct  
errors in the description in the said original Location Notice.

Dated and posted on the ground this 1st day of June 1909

This further certificate of locat-  
ion is made without waiver of any The Consolidated Holding & Trust Co.  
previous rights, but to correct any by H. R. Daggs  
error in prior location or record.

Witness: H. N. Richardson its Vice president & lawful agent.

162 County of Pinal ss.

I, J. Swanson, County Recorder in and for the County and

Territory aforesaid, do hereby certify that the within instrument was filed for record at 9 o'clock A. M.,

on this 30 day of August 1909 and duly recorded in Book No. 1

of Miner Amended Records of Pinal County, Arizona, at pages 260

WITNESS my hand and official seal the day and year first above written.

J. Swanson  
County Recorder.

INDEXED  
AUG 3- 1910  
COMPARED

AMENDED  
**Notice of Location.**  
LODE CLAIM.

HILLSIDE No. 5

Located by

The Consolidated Holding &

Trust Co.

Dated June 1st 1909

Filed and Recorded at request of

P. H. Hays

August 30 A. D. 1909

at 9 o'clock A. M.

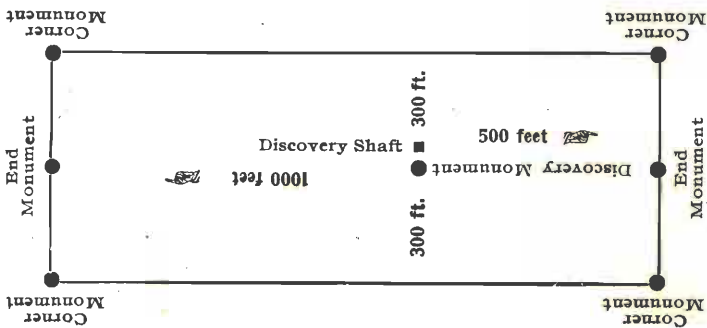
Book 1 Miner Amended

Pages 260

J. Swanson  
County Recorder.

By \_\_\_\_\_  
Deputy Recorder.

The H. H. McNeil Co., Printers, Phoenix, Arizona



This diagram is to give locator a general idea of plan of location under the new law. The Discovery Shaft can be in the center of claim or any distance from either end desired. In the diagram it is placed 500 feet from one end and 1000 feet from the other. Commence description of claim at a center end monument, giving its distance and direction from center of Discovery Shaft; thence bound the claim in either direction. In description be careful to state locality of claim with reference to some natural object, or permanent monument, as will identify the claim.

AMENDED

# Notice of Mining Location

LODE CLAIM

To All Whom It May Concern:

This Mining Claim, the name of which is the Cobre Verde No. 7 Mining Claim, situate on lands belonging to the United States of America, and in which there are valuable mineral deposits, was entered upon and located for the purposes of exploration and purchased by The Consolidated Holding & Trust Co., by H. R. Daggs, its

Vice president and lawful agent and who is a citizen of the United States,  
(Locator must insert either "a citizen of the United States," or "who has declared his intention to become a citizen of the United States.")  
the undersigned, on the 1st day of June 1909

The length of this claim is fifteen hundred feet, and I claim ten hundred and seventy five feet, in a northerly direction and four hundred and twenty five feet in a southerly direction from the center of the discovery shaft, at which this notice is posted, lengthwise of the claim, together with three hundred feet in width of the surface grounds, on each side of the center of said claim. The general course of the lode deposit and premises is from the north to the south

The claim is situated and located in the Pioneer Mining District, in Pinal County, in the Territory of Arizona, about four miles in a easterly direction from Picket Post Butte, the most prominent natural object in this horizon. It is also located about 3-1/4 miles south of the mouth of Queen Creek Cañon and adjoins the amended location of the Cobre Verde No.6 claim on the south.

The surface boundaries of the claim are marked upon the ground as follows: Beginning at A 4x4 post in a stone monument

at a point in a northerly direction 1075.0 feet from the discovery shaft (at which this notice is posted), being in the center of the north end line of said claim; thence N. 80° 54' E. 300.0 feet to a 4x4 post in a stone monument, being the northeast corner of said claim; thence S. 14° 19' E. 1500.0 feet to a 4x4 post in stone monument, being at the southeast corner of said claim; thence S. 80° 54' W. 300.0 feet to a 4x4 post in stone monument at the center of the south end of said claim; thence S. 80° 54' W. 300.0 feet to a 4x4 post in stone mon., being at the southwest corner of said claim; thence N. 14° 19' W. 1500.0 feet to a 4x4 post in stone mon. at the northwest corner of said claim; thence N. 80° 54' E. 300.0 feet to the place of beginning.

All done under the provisions of Chapter Six, of Title XXXII, of the Revised Statutes of the United States, and of an Act of the General Assembly of Arizona, entitled, "An Act to Revise and Codify the Laws of the Territory of Arizona," approved March 16, 1901.

This is an Amended Location Notice of the Cobre Verde No. 7 Mining Claim, located by A. J. Daggs

on the 26th day of September 1903, and recorded in Book 21 of Records of Mines, at

page 1, in the office of the County Recorder of the aforesaid County of Pinal to which reference is hereby made, and this Amended Location Notice is made and posted to correct errors in the description in the said original Location Notice.

Dated and posted on the ground this 1st day of June 1909

This further certificate of location is made without waiver of any The Consolidated Holding & Trust Co. previous rights, but to correct any error in prior location or record. by H. R. Daggs

Witness: - H. V. Richardson its Vice president & lawful agent.

INDEXED

COMPARED

AUG 3-1909

AMENDED  
**Notice of Location.**  
LODE CLAIM.

COBRE VERDE No. 7

Located by  
The Consolidated Holding &  
Trust Co.

Dated June 1st 1909

Filed and Recorded at request of

P. H. Hayes

August 30<sup>th</sup> A. D. 1909  
at 9 o'clock A. M.

Book *Miners Amended*

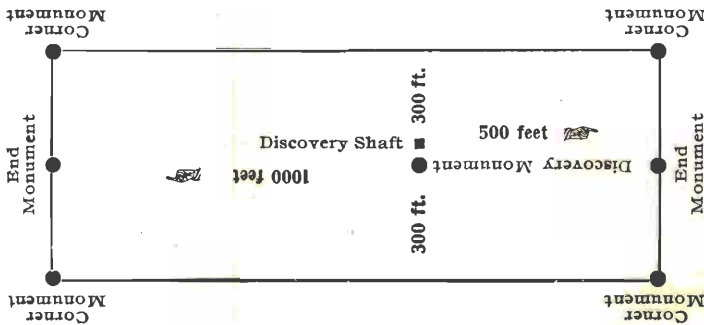
Pages 258

*W. J. Watson*

County Recorder.

By \_\_\_\_\_  
Deputy Recorder.

The H. H. McNeil Co., Printers, Phoenix, Arizona



This diagram is to give locator a general idea of plan of location under the new law. The Discovery Shaft can be in the center of claim or any distance from either end desired. In the diagram it is placed 500 feet from one end and 1000 feet from the other. Commence description of claim at a center end monument, giving its distance and direction from center of Discovery Shaft; thence bound the claim in either direction. In description be careful to state locality of claim with reference to some natural object, or permanent monument, as will identify the claim.

TERRITORY OF ARIZONA,

64

County of *Pinal* } ss.

I, *W. J. Watson*, County Recorder in and for the County and

Territory aforesaid, do hereby certify that the within instrument was filed for record at *9* o'clock *A*. M.,

on this *30<sup>th</sup>* day of *August* 19*09* and duly recorded in Book No. *1*

of *Miners Amended* Records of *Pinal* County, Arizona, at pages *258*

WITNESS my hand and official seal the day and year first above written.

*W. J. Watson*

County Recorder.



# Notice of Mining Location

## LODE CLAIM

To All Whom It May Concern:

This Mining Claim, the name of which is the Mandan Mining Claim, situate on lands belonging to the United States of America, and in which there are valuable mineral deposits, was entered upon and located for the purposes of exploration and purchase by The Consolidated Holding & Trust Co., by H. R. Daggs; its

Vice president and lawful agent and who is a citizen of the United States (Locator must insert either "a citizen of the United States," or, "who has declared his intention to become a citizen of the United States.") the undersigned, on the 1st day of June 1909

The length of this claim is fifteen hundred feet, and I claim fourteen hundred and fifty one feet, in a northerly direction and forty nine feet in a southerly direction from the center of the discovery shaft, at which this notice is posted, lengthwise of the claim, together with three hundred feet in width of the surface grounds, on each side of the center of said claim. The general course of the lode deposit and premises is from the north to the south

The claim is situated and located in the Pioneer Mining District, in Pinal County, in the Territory of Arizona, about four miles in an easterly direction from Picket Post Butte, the most prominent natural object in this horizon. It is also located about 3-1/2 miles south of the mouth of Queen Creek Cañon and adjoins the Mendota claim on the east.

The surface boundaries of the claim are marked upon the ground as follows: Beginning at

A 4x4 post in a stone monument at a point in a northerly direction 1451.0 feet from the discovery shaft (at which this notice is posted), being in the center of the north end line of said claim; thence N. 80° 54' E. 300.0 feet to a 4x4 post in a stone monument, being the northeast corner of said claim; thence S. 14° 19' E. 1500.0 feet to a 4x4 post in stone mon., being at the southeast corner of said claim; thence S. 80° 54' W. 300.0 feet to a 4x4 post in stone monument at the center of the south end of said claim; thence S. 80° 54' W. 300.0 feet to a 4x4 post in stone mon. being at the southwest corner of said claim; thence N. 14° 19' W. 1500.0 feet to a 4x4 post in stone mon. at the northwest corner of said claim; thence N. 80° 54' E. 300.0 feet to the place of beginning.

All done under the provisions of Chapter Six, of Title XXXII, of the Revised Statutes of the United States, and of an Act of the General Assembly of Arizona, entitled "An Act to Revise and Codify the Laws of the Territory of Arizona," approved March 16, 1901.

Dated and posted on the ground this 1st day of June 1909

Witness:-  
H. V. Richardson

The Consolidated Holding & Trust Co.,  
by H. R. Daggs  
its Vice president & lawful agent.

INDEXED

COMPARED

AUG 3-1910

Excerpts from the Mining Laws of the Territory of Arizona.

Title XLVII of the Revised Statutes of 1901, and Amendments Thereeto.

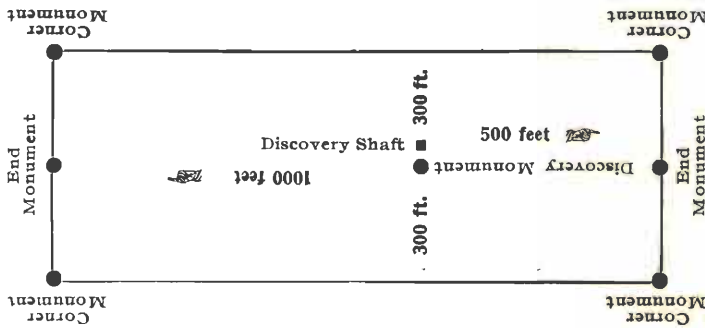
Sec. 2. Such location shall be made by erecting at or contiguous to the point of discovery a conspicuous monument of stones not less than three feet in height, or an upright post, securely fixed, projecting at least four feet above the ground, in which monument of stones or on which post there shall be posted a location notice which shall be signed by the name or names of the locator or locators.

Sec. 4. From the time of the location of a mining claim, as above specified, the locator shall be allowed ninety days within which to do or cause to be done the following things \* \* \* \*

2. To sink a discovery shaft in the claim to a depth of at least eight feet from the lowest part of the rim of the shaft at the surface, and deeper, if necessary, until there is disclosed in said shaft mineral in place.

Sec. 6. Such surface boundaries shall be marked by six substantial posts projecting at least four feet above the surface of the ground, or by substantial stone monuments at least three feet high, to-wit: One at each corner of said claim and one at the center of each end-line thereof.

Sec. 8. Location notices may be amended at any time and the monuments changed to correspond with the amended location; Provided, That no change shall be made that will interfere with the rights of others.



This diagram is to give locator a general idea of plan of location under the new law. The Discovery Shaft can be in the center of claim or any distance from either end desired. In the diagram it is placed 500 feet from one end and 1000 feet from the other. Commence description of claim at a center end monument, giving its distance and direction from center of Discovery Shaft; thence bound the claim in either direction. In description be careful to state locality of claim with reference to some natural object, or permanent monument, as will identify the claim.

County of Pinal } SS.

I, J. Swaton, County Recorder in and for the County and Territory aforesaid, do hereby certify that the within instrument was filed for record at 9 o'clock A. M. on this 30th day of August 1909, and duly recorded in Book No. 133 of Miners Records of Pinal County, Arizona, at pages 133

WITNESS my hand and official seal the day and year first above written.

J. Swaton County Recorder.

Notice of Location

LODE CLAIM

MANDAN

Located by

The Consolidated Holding &

Trust Co.

Dated June 1st 1909

Filed and Recorded at request of

R. H. Mayo

August 30th A. D. 1909

at 9 o'clock A. M.

Book 133 of Miners

Pages 133

J. Swaton County Recorder.

By Deputy Recorder.

# Notice of Mining Location

## LODE CLAIM

To All Whom It May Concern:

This Mining Claim, the name of which is the Mendota Mining Claim, situate on lands belonging to the United States of America, and in which there are valuable mineral deposits, was entered upon and located for the purposes of exploration and purchase by The Consolidated Holding & Trust Co., by H. R. Daggs, its

Vice president and lawful agent and who is a citizen of the United States,  
(Locator must insert either "a citizen of the United States," or, "who has declared his intention to become a citizen of the United States.")

the undersigned, on the 1st day of June 1909

The length of this claim is fifteen hundred feet, and I claim one thousand and thirty five feet, in a northerly direction and four hundred and sixty five feet in a southerly direction from the center of the discovery shaft, at which this notice is posted, lengthwise of the claim, together with three hundred feet in width of the surface grounds, on each side of the center of said claim. The general course of the lode deposit and premises is from the north to the south

The claim is situated and located in the Pioneer Mining District, in Pinal County, in the Territory of Arizona, about four miles in a n easterly direction from Picket Post Butte, the most prominent natural object in this horizon. It is also located about 3-1/2 miles south of the mouth of Queen Creek Cañon and adjoins the amended location of the Rawhide No. 6 claim on the south.

The surface boundaries of the claim are marked upon the ground as follows: Beginning at

A 4x4 post in a stone monument

at a point in a northerly direction 1035.0 feet from the discovery shaft (at which this notice is posted), being in the center of the north end line of said claim; thence N. 80° 54' E. 300.0 feet to a 4x4 post in a stone monument, being the northeast corner of said claim; thence S. 14° 19' E. 1500.0 feet to a 4x4 post in stone mon., being at the southeast corner of said claim; thence S. 80° 54' W. 300.0 feet to a 4x4 post in stone monument at the center of the south end of said claim; thence S. 80° 54' W. 300.0 feet to a 4x4 post in stone mon., being at the southwest corner of said claim; thence N. 14° 19' W. 1500.0 feet to a 4x4 post in stone monument at the northwest corner of said claim; thence N. 80° 54' E. 300.0 feet to the place of beginning.

All done under the provisions of Chapter Six, of Title XXXII, of the Revised Statutes of the United States, and of an Act of the General Assembly of Arizona, entitled "An Act to Revise and Codify the Laws of the Territory of Arizona," approved March 16, 1901.

Dated and posted on the ground this 1st day of June 1909

Witness:-

*H. H. Richardson*

The Consolidated Holding & Trust Co.,

by *H. R. Daggs*

its Vice president & lawful agent.

Excerpts from the Mining Laws of the Territory of Arizona.

Title XLVII of the Revised Statutes of 1901, and Amendments Therefo.


Sec. 2. Such location shall be made by erecting at or contiguous to the point of discovery a conspicuous monument of stones not less than three feet in height, or an upright post, securely fixed, projecting at least four feet above the ground, in which monument of stones or on which post there shall be posted a location notice which shall be signed by the name or names of the locator or locators.

Sec. 4. From the time of the location of a mining claim, as above specified, the locator shall be allowed ninety days within which to do or cause to be done the following things \* \* \*

2. To sink a discovery shaft in the claim to a depth of at least eight feet from the lowest part of the rim of the shaft at the surface, and deeper, if necessary, until there is disclosed in said shaft mineral in place.

Sec. 6. Such surface boundaries shall be marked by six substantial posts projecting at least four feet above the surface of the ground, or by substantial stone monuments at least three feet high, to-wit: One at each corner of said claim and one at the center of each end-line thereof.

Sec. 8. Location notices may be amended at any time and the monuments changed to correspond with the amended location: Provided, That no change shall be made that will interfere with the rights of others.



This diagram is to give locator a general idea of plan of location under the new law. The Discovery Shaft can be in the center of claim or any distance from either end desired. In the diagram it is placed 500 feet from one end and 1000 feet from the other. Commence description of claim at a center end monument, giving its distance and direction from center of Discovery Shaft; thence bound the claim in either direction. In description be careful to state locality of claim with reference to some natural object, or permanent monument, as will identify the claim.

INDEXED  
AUG 3 - 1910  
COMPARED

**Notice of Location**

**LODE CLAIM**

MENDOTA.

Located By

The Consolidated Holding &

Trust Co.

Dated June 1st 1909

Filed and Recorded at request of

P. H. Hayes

August 30<sup>th</sup> A. D. 1909

at 9 o'clock A. M.

Book D of Mines

Pages 132

*[Signature]*

County Recorder.

By *[Signature]* Deputy Recorder.

The H. H. McNeil Co., Phoenix, Arizona

68 TERRITORY OF ARIZONA,  
County of Pinal } SS.

I, *[Signature]*, County Recorder in and for the County and Territory aforesaid, do hereby certify that the within instrument was filed for record at 9 o'clock A. M., on this 30<sup>th</sup> day of August 1909 and duly recorded in Book No. D of Mines Records of Pinal County, Arizona, at pages 132

WITNESS my hand and official seal the day and year first above written.  
*[Signature]*  
County Recorder.

AMENDED  
**Notice of Mining Location**  
 LODE CLAIM

TO ALL WHOM IT MAY CONCERN:

This mining Claim, the name of which is the Hillside No. 6  
 Mining Claim, situate on lands belonging to the United States of America, and in which there are  
 valuable mineral deposits, was entered upon and located for the purpose of exploration and purchase  
 by The Consolidated Holding and Trust Company <sup>by H. R. Daggs, Vice-</sup> ~~President and Agent.~~

A citizen of the United States

(Locator must insert either "a citizen of the United States," or "who has declared his intention to become a citizen of the United States.")  
 the undersigned, on the 1st. day of April 1910.

The length of this claim is 1500 feet,  
 and I claim 750 feet,  
 in a northerly direction and  
750 feet in a southerly direction from  
 the center of the discovery shaft, at which this notice is posted, lengthwise of the claim, together  
 with 300 feet in width of the surface grounds, on each  
 side of the center of said claim. The general course of the lode deposit and premises is from the  
north to the south

The claim is situated and located in the Pioneer Mining District, in  
Pinal County in the Territory of Arizona, about 4 miles  
 in a n easterly direction from Picket Post Butte, the most  
prominent natural object in this horizon

The surface boundaries of the claim are marked upon the ground as follows: Beginning at  
a mound of stone

at a point in a northerly direction 750 feet from  
 the discovery shaft (at which this notice is posted), being in the center of the north  
 end line of said claim; thence N. 80° 54' E. 300 feet to a mound of stone  
, being the north east corner of said claim; thence  
S. 14° 19' E. 1500 feet to a mound of stone being at the  
south east corner of said claim; thence S. 80° 54' W. 300 feet  
 to a mound of stone at the center of the south end of said claim;  
 thence S. 80° 54' W. 300 feet to a mound of stone, being at the  
south west corner of said claim; thence N. 14° 19' W. 1500  
 feet to a mound of stone at the north west corner of said claim;  
 thence N. 80° 54' E. 300 feet to the place of beginning.

All done under the provisions of Chapter Six, of Title XXXII, of the Revised Statutes of the  
 United States, and of an Act of the General Assembly of Arizona, entitled, "An Act to Revise and  
 Codify the Laws of the Territory of Arizona," approved March 16, 1901.

This is an Amended Location Notice of the Hillside No. 6  
 Mining claim, located by International Gold Mountain Mining &  
Exploration Company on the 26th day of  
December, 1902, -191-, and recorded in Book 21 of Records of Mines, at  
 page s. 100 and 101, in the office of the County Recorder of the aforesaid County of Pinal  
 to which reference is hereby made, and this Amended Location Notice is made and posted to correct  
 errors in the description in the said original Location Notice.

Dated and posted on the ground this 1st. day of April, 1910.

The Consolidated Holding and Trust  
Company *HR Daggs*  
 by Vice-President and Agent.

TERRITORY OF ARIZONA,

County of Pinal

ss.

I, G. F. Watson, County Recorder in and for the County and Territory aforesaid, do hereby certify that the within instrument was filed for record at 1 o'clock P M., on this 11th day of May 1910, 1910, and duly recorded in Book No. 1 of Mines Amended Records of Pinal County, Arizona, at pages 314

Witness my hand and official seal the day and year first above written.

G. F. Watson

County Recorder.

By N. N. Wells

AUG 3-1910

INDEXED  
COMPARED

AMENDED

# Notice of Location

LODE CLAIM.

Hillside No. 6.

Dated April 1st 1910, 1910

Filed and recorded at request of

Ben S. Hildredth

May 11th 1910 A. D. 1910

at 10 o'clock P. M.

Book 1 of Mines Amended

Pages

314

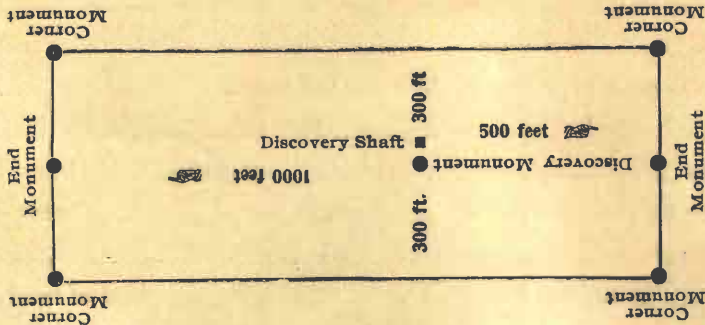
G. F. Watson

County Recorder.

By N. N. Wells

Deputy Recorder.

The McNeil Co., Printers, Phoenix, Arizona



This diagram is to give locator a general idea of plan of location under the new law. The Discovery Shaft can be in the center of claim or any distance from either end desired. In the diagram it is placed 500 feet from one end and 1000 feet from the other. Commence description of claim at a center end monument, giving its distance and direction from center of Discovery Shaft; thence bound the claim in either direction. In description be careful to state locality of claim with reference to some natural object, or permanent monument, as will identify the claim.

NOTICE OF MINING LOCATION  
LODE CLAIM.

TO ALL WHOM IT MAY CONCERN:

This Mining Claim the name of which is the Seneca Mining Claim, situate on lands belonging to the United States of America, and in which there are valuable mineral deposits, was entered upon and located for the purposes of exploration and purchase by The Consolidated Holding & Trust Co. by H. R. Daggs, its Vice President and lawful agent and who is a citizen of the United States., the undersigned on the 1st day of June, 1909.

The length of this claim is fifteen hundred feet, and I claim fourteen hundred and eighty feet in a Northerly direction and twenty feet in a southerly direction from the center of the discovery shaft, at which this notice is posted, lengthwise of the claim, together with three hundred feet in width of the surface grounds, on each side of the center of said claim. The general course of the lode deposit and premises is from the North to the SOUTH.

This claim is situated and located in the Pioneer Mining District, in Pinal County, in the Territory of Arizona, about four miles in an easterly direction from Picket Post Butte, the most prominent natural object in this horizon. It is also located about 3 1/2 miles south of the mouth of Queen Creek Canon and adjoins the amended location of the Cobre Verde No. 7 claim on the south.

The surface boundaries of the claim are marked upon the ground as follows; Beginning at a 4 X 4 post in a stone monument, at a point in a Northerly direction 1480.0 feet from the discovery shaft (at which this notice is posted) being in the center of the north end line of said claim; thence N. 80° 54' E. 300.0 feet to a 4 X 4 post in a stone monument, being the North East corner of said claim; thence S 14° 19' E. 1500.0 feet to a 4 X 4 post in stone monument, being at the south east corner of said claim; thence S 80° 54' W 300.0 feet to a 4 X 4 post in stone monument at the center of the south end of said claim; thence S. 80° 54' W. 300.0 feet to a 4 X 4 post in stone Mon. being at the south west corner of said claim; thence N. 14° 19' W. 1500.0 feet to a 4 X 4 post in stone Mon at the North west corner of said claim; thence N. 80° 54' E. 300.0 feet to the place of beginning.

All done under the provisions of Chapter Six, of Title XXXI, of the Revised Statutes of the United States, and an Act of the General Assembly of Arizona, entitled " An Act to Revise and Codify the Laws of the Territory of Arizona, approved March 16, 1901.

Dated and posted on the ground this 1st day of June, 1909.

The Consolidated Holding & Trust Co.

by H. R. Daggs

its Vice President and lawful agent.

Witness H. H. Richardson

Filed and recorded at request of P. H. Hayes, August 30th 1909 at 9 A. M.

G. F. Watson, County Recorder.

Record of Mines Book No. "D" at Page 136.

BERKSHIRE JIMEN

U.S.A.



Territory of Arizona

County of Pinal.                    ss

I, G. F. Watson, County Recorder, in and for the County of Pinal Territory of Arizona, do hereby certify that the above and foregoing " Notice of Mining Locati on " of the Seneca Mining Claim, is a full, true and correct copy of the original, as the same appears on record in this office, in Book No. "D" of Mines at pages 136.

Witness my hand and seal of office this the 9th day of June, A. D. 1910.

County Recorder. G. F. Watson

AMENDED

# Notice of Mining Location

74

LODE CLAIM

### To All Whom It May Concern:

This Mining Claim, the name of which is the Hillside No. 8  
 Mining Claim, situate on lands belonging to the United States of America, and in which there  
 are valuable mineral deposits, was entered upon and located for the purposes of exploration and  
 purchased by The Consolidated Holding & Trust Co., by H. R. Daggs, its  
Vice president and lawful agent and who is a citizen of the United  
(Locator must insert either "a citizen of the United States," or "who has declared his intention to become a citizen of the United States.")  
**States**, the undersigned, on the 1st day of June 1909

The length of this claim is fifteen hundred feet,  
 and I claim fourteen hundred and ten feet,  
 in a northerly direction and ninety  
feet in a southerly direction from  
 the center of the discovery shaft, at which this notice is posted, lengthwise of the claim, together  
 with three hundred feet in width of the surface grounds, on each  
 side of the center of said claim. The general course of the lode deposit and premises is from the  
north to the south

The claim is situated and located in the Pioneer Mining District, in  
Pinal County, in the Territory of Arizona, about four miles  
 in a n easterly direction from Picket Post Butte, the most promi-  
nent natural object in this horizon. It is also located about 3-3/4  
miles south of the mouth of Queen Creek Cañon and adjoins the amend-  
ed location of the Hillside No. 9 claim on the east.

The surface boundaries of the claim are marked upon the ground as follows: Beginning at  
A 4x4 post in a stone monument

at a point in a northerly direction 1410.0 feet from  
 the discovery shaft (at which this notice is posted), being in the center of the north  
 end line of said claim; thence N. 80° 54' E. 300.0 feet to a 4x4 post in stone  
monument, being the northeast corner of said claim; thence  
S. 14° 19' E. 1500.0 feet to a 4x4 post in stone monument, being at the  
southeast corner of said claim; thence S. 80° 54' W. 300.0 feet  
 to a 4x4 post in stone monument at the center of the south end of said claim;  
 thence S. 80° 54' W. 300.0 feet to a 4x4 post in stone mon. being at the  
southwest corner of said claim; thence N. 14° 19' W. 1500.0  
 feet to a 4x4 post in stone mon. at the northwest corner of said claim;  
 thence N. 80° 54' E. 300.0 feet to the place of beginning.

All done under the provisions of Chapter Six, of Title XXXII, of the Revised Statutes of  
 the United States, and of an Act of the General Assembly of Arizona, entitled, "An Act to Revise and  
 Codify the Laws of the Territory of Arizona," approved March 16, 1901.

This is an Amended Location Notice of the Hillside No. 8  
 Mining Claim, located by A. J. Daggs

on the 1st day of  
July 1903, and recorded in Book 21 of Records of Mines, at  
 page 2, in the office of the County Recorder of the aforesaid County of Pinal  
 to which reference is hereby made, and this Amended Location Notice is made and posted to correct  
 errors in the description in the said original Location Notice.

Dated and posted on the ground this 1st day of June 1909

This further certificate of loca-  
 tion is made without waiver of any The Consolidated Holding & Trust Co.  
 previous rights, but to correct any error in prior location or record. by H. R. Daggs

Witness: - H. V. Richardson its Vice president & lawful agent.

75

County of Pinal ss.

I, J. Swanson, County Recorder in and for the County and

Territory aforesaid, do hereby certify that the within instrument was filed for record at 9 o'clock A M.,

on this 30<sup>th</sup> day of August 1909 and duly recorded in Book No. 1

of Miner Amended Records of Pinal County, Arizona, at pages 962

WITNESS my hand and official seal the day and year first above written.

J. Swanson  
County Recorder.

INDEXED AUG 3-1910  
COMPARED

AMENDED  
**Notice of Location.**  
LODE CLAIM.

HILLSIDE No. 8

Located by

The Consolidated Holding &

Trust Co.

Dated June 1st 1909

Filed and Recorded at request of

R. H. Hayes

August 30<sup>th</sup> A. D. 1909  
at 9 o'clock A. M.

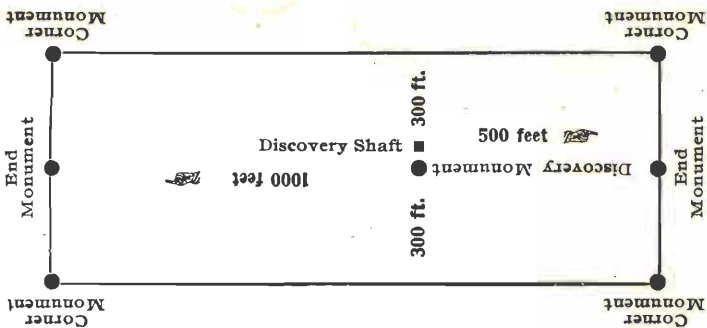
Book 1 Miner Amended

Pages 262

J. Swanson  
County Recorder.

By \_\_\_\_\_ Deputy Recorder.

The H. H. McNeil Co., Printers, Phoenix, Arizona



This diagram is to give locator a general idea of plan of location under the new law. The Discovery Shaft can be in the center of claim or any distance from either end desired. In the diagram it is placed 500 feet from one end and 1000 feet from the other. Commence description of claim at a center end monument, giving its distance and direction from center of Discovery Shaft; thence bound the claim in either direction. In description be careful to state locality of claim with reference to some natural object, or permanent monument, as will identify the claim.

AMENDED

# Notice of Mining Location

## LODE CLAIM

To All Whom It May Concern:

This Mining Claim, the name of which is the Hillside No. 9 Mining Claim, situate on lands belonging to the United States of America, and in which there are valuable mineral deposits, was entered upon and located for the purposes of exploration and purchase by The Consolidated Holding & Trust Co., by H. R. Daggs, its Vice president and lawful agent and who is a citizen of the United States (Locator must insert either "a citizen of the United States," or, "who has declared his intention to become a citizen of the United States.") the undersigned, on the 1st day of June 1909

The length of this claim is fifteen hundred feet, and I claim four hundred and forty feet, in a northerly direction and ten hundred and sixty feet in a southerly direction from the center of the discovery shaft, at which this notice is posted, lengthwise of the claim, together with three hundred feet in width of the surface grounds, on each side of the center of said claim. The general course of the lode deposit and premises is from the north to the south

The claim is situated and located in the Pioneer Mining District, in Pinal County, in the Territory of Arizona, about four miles in a easterly direction from Picket Post Butte, the most prominent natural object in this horizon. It is also located about 3-3/4 miles south of the mouth of Queen Creek Cañon and adjoins the amended location of the Hillside No. 10 on the east.

The surface boundaries of the claim are marked upon the ground as follows: Beginning at A 4x4 post in a stone monument

at a point in a northerly direction 440.0 feet from the discovery shaft (at which this notice is posted,) being in the center of the north end line of said claim; thence N. 80° 54' E. 300.0 feet to a 4x4 post in a stone monument, being the northeast corner of said claim; thence S. 14° 19' E. 1500.0 feet to a 4x4 post in stone monument, being at the southeast corner of said claim; thence S. 80° 54' W. 300.0 feet to a 4x4 post in stone monument at the center of the south end of said claim; thence S. 80° 54' W. 300.0 feet to a 4x4 post in stone mon, being at the southwest corner of said claim; thence N. 14° 19' W. 1500.0 feet to a 4x4 post in stone mon. at the northwest corner of said claim; thence N. 80° 54' E. 300.0 feet to the place of beginning.

All done under the provisions of Chapter Six, of Title XXXII, of the Revised Statutes of the United States, and of an Act of the General Assembly of Arizona, entitled "An Act to Revise and Codify the Laws of the Territory of Arizona," approved March 16, 1901.

This is an Amended Location Notice of the Hillside No. 9 Mining Claim, located by A. J. Daggs on the 10th day of September 1909, and recorded in Book 21 of Records of Mines, at page 4, in the office of the County Recorder of the aforesaid County of Pinal to which reference is hereby made, and this Amended Location Notice is made and posted to correct errors in the description in the said original Location Notice.

Dated and posted on the ground this 1st day of June 1909. This further certificate of location is made without waiver of The Consolidated Holding & Trust Co., any previous rights, but to correct any error in prior location or record. Witness: H. R. Daggs its Vice president & lawful agent.

INDEXED

AUG 3-1910  
COMPARED

AMENDED

# Notice of Location.

LODE CLAIM.

HILLSIDE No. 9

Located by

The Consolidated Holding &

Trust Co.

Dated June 1st 1909

Filed and Recorded at request of

P. H. Hayes

August 30<sup>th</sup> A. D. 1909  
at 9 o'clock, A. M.

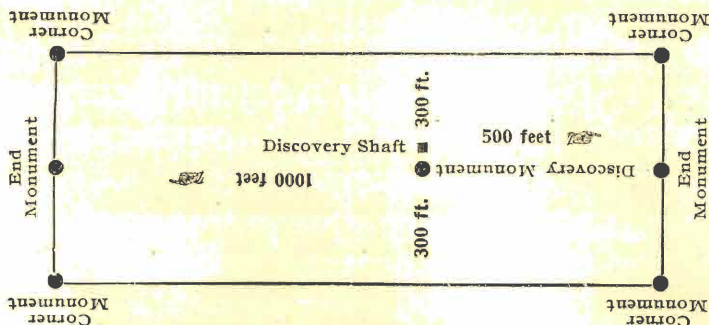
Book Miner Amended

Pages 263

*J. Watson*  
County Recorder.

By *J. Watson*  
Deputy Recorder.

THE H. H. MCNEIL CO., PRINTERS, PHOENIX, ARIZ.



This diagram is to give locator a general idea of plan of location under the new law. The Discovery Shaft can be in the center of claim or any distance from either end desired. In the diagram it is placed 500 feet from one end and 1000 feet from the other. Commence description of claim at a center end monument, giving its distance and direction from center of Discovery Shaft; thence bound the claim in either direction. In description be careful to state locality of claim with reference to some natural object, or permanent monument, as will identify the claim.

777

TERRITORY OF ARIZONA,

County of Prinal } ss.

I, J. Watson, County Recorder in and for the County and Territory aforesaid, do hereby certify that the within instrument was filed for record at 9 o'clock, A.M., on this 30<sup>th</sup> day of August 1909 and duly recorded in Book No. 1 of Miner Amended Records of Prinal County, Arizona, at pages 263.

WITNESS my hand and official seal the day and year first above written.

*J. Watson*  
County Recorder.

# AMENDED Notice of Mining Location

## LODE CLAIM

### To All Whom It May Concern:

This Mining Claim, the name of which is the Hillside No. 10  
Mining Claim, situate on lands belonging to the United States of America, and in which there  
are valuable mineral deposits, was entered upon and located for the purposes of exploration and  
purchased by The Consolidated Holding & Trust Co., by H. R. Daggs, its

Vice president and lawful agent and who is a citizen of the United  
(Locator must insert either "a citizen of the United States," or "who has declared his intention to become a citizen of the United States.")  
States the undersigned, on the 1st day of June 19 09

The length of this claim is fifteen hundred feet,  
and I claim fourteen hundred and twenty feet,  
in a northerly direction and eighty  
feet in a southerly direction from  
the center of the discovery shaft, at which this notice is posted, lengthwise of the claim, together  
with three hundred feet in width of the surface grounds, on each  
side of the center of said claim. The general course of the lode deposit and premises is from the  
north to the south

The claim is situated and located in the Pioneer Mining District, in  
Pinal County, in the Territory of Arizona, about four miles  
in a easterly direction from Picket Post Butte, the most prom-  
inent natural object in this horizon. It is also located about 3-3/4  
miles south of the mouth of Queen Creek Cañon and adjoins the Oneco  
claim on the east.

The surface boundaries of the claim are marked upon the ground as follows: Beginning at  
A 4x4 post in a stone monument

at a point in a northerly direction 1420.0 feet from  
the discovery shaft (at which this notice is posted), being in the center of the north  
end line of said claim; thence N. 80° 54' E. 300.0 feet to a 4x4 post in a  
stone monument, being the northeast corner of said claim; thence  
S. 14° 19' E. 1500.0 feet to a 4x4 post in stone monument, being at the  
southeast corner of said claim; thence S. 80° 54' W. 300.0 feet  
to a 4x4 post in stone monument at the center of the south end of said claim;  
thence S. 80° 54' W. 300.0 feet to a 4x4 post in stone mon., being at the  
southwest corner of said claim; thence N. 14° 19' W. 1500.0  
feet to a 4x4 post in stone mon. at the northwest corner of said claim;  
thence N. 80° 54' E. 300.0 feet to the place of beginning.

All done under the provisions of Chapter Six, of Title XXXII, of the Revised Statutes of  
the United States, and of an Act of the General Assembly of Arizona, entitled, "An Act to Revise and  
Codify the Laws of the Territory of Arizona," approved March 16, 1901.

This is an Amended Location Notice of the Hillside No. 10  
Mining Claim, located by A. J. Daggs  
on the 10th day of  
September 19 03, and recorded in Book 21 of Records of Mines, at  
page 6, in the office of the County Recorder of the aforesaid County of Pinal  
to which reference is hereby made, and this Amended Location Notice is made and posted to correct  
errors in the description in the said original Location Notice.

Dated and posted on the ground this 1st day of June 19 09

This further certificate of loca-  
tion is made without waiver of any The Consolidated Holding & Trust Co.  
previous rights, but to correct any error in prior location or re-  
cord. by H. R. Daggs,  
Witness: - H. H. Richardson Its Vice president & lawful agent.

County of Pinal } ss.

I, J. G. Watson, County Recorder in and for the County and

Territory aforesaid, do hereby certify that the within instrument was filed for record at 9 o'clock A. M.,

on this 30<sup>th</sup> day of August, 1909 and duly recorded in Book No. 1

of Miss Amended Records of Pinal County, Arizona, at pages 264

WITNESS my hand and official seal the day and year first above written.

J. G. Watson  
County Recorder.

INDEXED

COMPARED

AUG 31 1910

AMENDED  
**Notice of Location.**  
LODE CLAIM.

HILLSIDE No. 10

Located by

The Consolidated Holding &

Trust Co.

Dated June 1st 1909

Filed and Recorded at request of

R. H. Hays

August 30<sup>th</sup> A. D. 1909

at 9 o'clock A. M.


Book Miss Amended

Pages 264

J. G. Watson  
County Recorder.

By \_\_\_\_\_  
Deputy Recorder.

The H. H. McNeil Co., Printers, Phoenix, Arizona



This diagram is to give locator a general idea of plan of location under the new law. The Discovery Shaft can be in the center of claim or any distance from either end desired. In the diagram it is placed 500 feet from one end and 1000 feet from the other. Commence description of claim at a center end monument, giving its distance and direction from center of Discovery Shaft; thence bound the claim in either direction. In description be careful to state locality of claim with reference to some natural object, or permanent monument, as will identify the claim.

~~AMENDED~~

# Notice of Mining Location

LODE CLAIM

## To All Whom It May Concern:

This Mining Claim, the name of which is the Gold Dyke  
 Mining Claim, situate on lands belonging to the United States of America, and in which there  
 are valuable mineral deposits, was entered upon and located for the purposes of exploration and  
 purchased by The Consolidated Holding & Trust Co., by H. R. Daggs, its  
Vice president and lawful agent and who is a citizen of the United  
(Locator must insert either "a citizen of the United States," or "who has declared his intention to become a citizen of the United States.")  
States, the undersigned, on the 1st day of June 1909

The length of this claim is fifteen hundred feet,  
 and I claim eleven hundred and sixty three and five tenths feet,  
 in a n easterly direction and three hundred  
thirty three & 1/2 feet in a westerly direction from  
 the center of the discovery shaft, at which this notice is posted, lengthwise of the claim, together  
 with three hundred feet in width of the surface grounds, on each  
 side of the center of said claim. The general course of the lode deposit and premises is from the  
east to the west

The claim is situated and located in the Pioneer Mining District, in  
Pinal County, in the Territory of Arizona, about four miles  
 in a n easterly direction from Picket Post Butte, the most prom-  
inent natural object in this horizon. It is also located about 2-3/4  
miles south of the mouth of Queen Creek Cañon and adjoins the amended  
location of the Cobre Verde No. 6 claim on the west.

The surface boundaries of the claim are marked upon the ground as follows: Beginning at  
A 4x4 post in a stone monument

at a point in a n easterly direction 1163.5 feet from  
 the discovery shaft (at which this notice is posted), being in the center of the east  
 end line of said claim; thence S. 14° 19' E. 300.0 feet to a 4x4 post in stone  
monument, being the southeast corner of said claim; thence  
S. 75° 41' W. 1500.0 feet to a 4x4 post in stone monument, being at the  
southwest corner of said claim; thence N. 14° 19' W. 300.0 feet  
 to a 4x4 post in stone monument at the center of the west end of said claim;  
 thence N. 14° 19' W. 300.0 feet to a 4x4 post in stone mon., being at the  
northwest corner of said claim; thence N. 75° 41' E. 1500.0  
 feet to a 4x4 post in stone mon. at the northeast corner of said claim;  
 thence S. 14° 19' E. 300.0 feet to the place of beginning.

All done under the provisions of Chapter Six, of Title XXXII, of the Revised Statutes of  
 the United States, and of an Act of the General Assembly of Arizona, entitled, "An Act to Revise and  
 Codify the Laws of the Territory of Arizona," approved March 16, 1901.

~~This is an Amended Location Notice of the  
 Mining Claim, located by  
 on the  
 19, and recorded in Book  
 of Records of Mines, at  
 page, in the office of the County Recorder of the aforesaid County of  
 to which reference is hereby made, and this Amended Location Notice is made and posted to correct  
 errors in the description in the said original Location Notice.~~

Dated and posted on the ground this 1st day of June 1909

Witness:-

*H. H. Richardson*

The Consolidated Holding & Trust Co.,  
 by H. R. Daggs  
 its Vice president & lawful agent.



County of Pinal ss.

I, W. Watson, County Recorder in and for the County and

Territory aforesaid, do hereby certify that the within instrument was filed for record at 9 o'clock a.M.,

on this 30 day of August 1909 and duly recorded in Book No. 9

of Mines Records of Pinal County, Arizona, at pages 128

WITNESS my hand and official seal the day and year first above written.

W. Watson

County Recorder.

INDEXED

COMPARTMENT AUG 3 - 1910

# Notice of Location.

LODE CLAIM.

GOLD DYKE.

Located by

The Consolidated Holding &

Trust Co.

Dated June 1st 1909

Filed and Recorded at request of

P. H. Hayes

August 30 A. D. 1909  
at 9 o'clock a. M.

Book D. of Mines

Pages 128

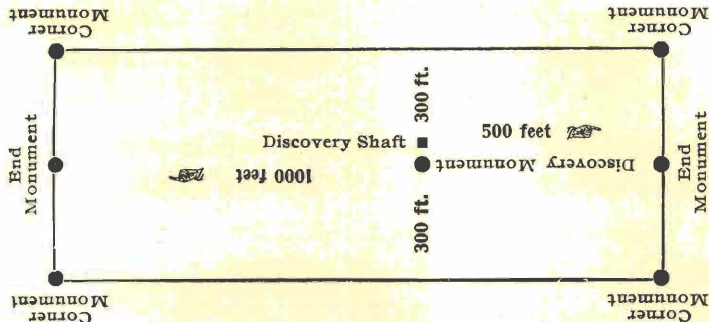
W. Watson

County Recorder.

By

Deputy Recorder.

The H. H. McNeil Co., Printers, Phoenix, Arizona



This diagram is to give locator a general idea of plan of location under the new law. The Discovery Shaft can be in the center of claim or any distance from either end desired. In the diagram it is placed 500 feet from one end and 1000 feet from the other. Commence description of claim at a center end monument, giving its distance and direction from center of Discovery Shaft; thence bound the claim in either direction. In description be careful to state locality of claim with reference to some natural object, or permanent monument, as will identify the claim.

# Location Notice

of

The Kane Springs  
**Mill-Site Claim and Water Right.**

Know All Men by these Presents, That.....the undersigned, have this day located a Mill-Site for the purpose of erecting suitable works for reducing the ores of the Gold Dyke Mining Claim, situate in Pioneer Mining district, Pinal County, Arizona Territory. The exterior boundaries of said Kane Springs Mill-Site Claim, are as follows, viz.:

Commencing at a monument of stone at N. E. corner of claim, and running thence in a westerly direction, 466½ feet to monument of stone at N. W. corner of claim, thence in a southerly direction, 466½ feet to monument of stone at S. W. corner of claim, thence in an easterly direction, 466½ feet to monument of stone at S. E. corner of claim, thence in a northerly direction, 466½ feet to monument of stone at N. E. corner of claim and place of beginning.

This location may be more generally described as being situated about 4 miles in an easterly direction from Picket Post Butte and about 1 mile in a south easterly direction from the Gold Dyke Mining Claim.

That we have also located in connection with the said Mill-Site claim..... inches miners' measure of the water of this..... under and in accordance with the laws of the Territory of Arizona, regulating the location and possession of water rights.....

The dimensions of the ditch for diverting the water from its natural course at the head, being as follows:..... wide at top,..... wide at bottom,..... in depth, with a uniform grade of..... to the rod.

Dated on the ground, this 1st. day of April 1910.

Witness:

The Consolidated Holding & Trust Co.  
by H.R. Dogge  
its Vice president and lawful agent.

TERRITORY OF ARIZONA,  
County of Pinal } ss

I, G. F. Watson, County Recorder in and for the County and Territory aforesaid, do hereby certify that the within instrument was filed for record at 1 o'clock, P. M., on this 11th day of May 1910, and duly recorded in Book No. 13 of Miscellaneous Records of Pinal County, Arizona, at pages 1.

WITNESS my hand and official seal the day and year first above written.

G. F. Watson

County Recorder.

By N. N. Wells

INDEXED

COMPARED

AUG 3-1910

Location Notice

OF

Mill-Site Claim and Water Right,

Kane Springs

Dated April 1st 1910

Filed and recorded at request of

Fen S. Hildredth

May 11th 1910 A. D. 19

at 1 O'Clock P. M.

Book 13 of Miscellaneous

Pages - 1 -

G. F. Watson, County Recorder.

By N. N. Wells, Deputy Recorder.

The H. H. McNeil Co., Printers, Phoenix, Arizona.

## U. S. SURVEYOR-GENERAL'S FINAL CERTIFICATE ON FIELD NOTES.

## Department of the Interior,

OFFICE OF U. S. SURVEYOR-GENERAL,

Phoenix, Arizona,

October 22, 1910, 190

I, U. S. Surveyor-General for Arizona,

do hereby certify that the foregoing transcript of the Field Notes, return and approval of the survey

of the mining claim of Consolidated Holding & Trust Co. known as Delaware, Eagle River, Bohemian, Cobre Verde No. 4, Hillside No. 4, Rattler, Rawhide No. 3, Cobre Verde No. 5, Rawhide No. 5, Rawhide No. 4, Hillside No. 7, Cobre Verde No. 6, Lac La Belle, Rawhide No. 6, Hillside No. 5, Cobre Verde No. 7, Mandan, Mendota, Hillside No. 6, Seneca, Hillside No. 8, Hillside No. 9, Hillside No. 10, Gold Dyke, Kane Springs Mill Site. PIONEER situate in

Mining District, PINAL County, ARIZONA,

in Sections 11, 12, 13, 14, 24, Township No. 2 S., Range No. 12 E. unapp'd sur., and

designated as Survey No. 2839 A &amp; B., has been correctly copied from the originals on file in

this office; that said Field Notes furnish such an accurate description of said mining claim as will, if incorporated into a patent, serve fully to identify the premises, and that such reference is made therein to natural objects or permanent monuments as will perpetuate and fix the *locus* thereof.

And I further certify that five hundred dollars' worth of labor has been expended or improvements made upon said mining claim<sup>s</sup> by claimant or its grantors, and that said improvements consist of 65 cuts, 24 shafts, 12 tunnels, 2 drifts & 3 crosscuts, total value \$14,655. As each and every improvement upon the lodes of this group, with the exception of those on the Gold Dyke lode, value \$695, lie upon one continuous ore body and develop the same as a whole, an undivided 1/23 interest in said improvements, value \$606.95, is properly credited to each lode in this group, except to the Gold Dyke lode which is not located on the main ore body.

and that no portion of said labor or improvements has been included in the estimate of expenditures upon any other claim.

I further certify that the plat thereof, filed in the U. S. Land Office at Phoenix, Arizona,

is correct and in conformity with the foregoing Field Notes.

Frank S. Ingalls,

United States Surveyor-General for Arizona,

4-687.

**SURVEYOR-GENERAL'S CERTIFICATE OF APPROVAL OF FIELD  
NOTES AND SURVEY OF MINING CLAIM.**

**Department of the Interior,**

*Office of U. S. Surveyor-General,*

Phoenix, Arizona,

October 22, 1910., 190

I, U. S. Surveyor-General for Arizona,

do hereby certify that the foregoing and hereto attached Field Notes and Return of the Survey of the

Mining Claim of Consolidated Holding & Trust Co.,

Known as the Delaware, Eagle River, Bohemian, Cobre Verde No. 4, Hill-  
side No. 4, Cobre Verde No. 5, Rawhide No. 5, Rawhide No. 4, Hillside No. 7  
Cobre Verde No. 6, Lac La Belle, Rawhide No. 6, Hillside No. 5, Cobre  
Verde No. 6, Mandan, Mendota, Hillside No. 6, Seneca, known as the  
Hillside No. 8, Hillside No. 9, Hillside No. 10, Gold Dyke, Rattler,  
Rawhide No. 3, and Kane Springs Mill Site.

situate in PIONEER Mining District,

PINAL County, ARIZONA,

in Section 11, 12, 13, 14, 24, Township No. 2 S., Range No. 12 E. unapproved  
survey, designated as Survey No. 2839 A & B.

executed by John F. Hesse, U. S. Deputy Mineral

Surveyor, August 14, - 26, 1910., under my instructions dated

August 6, 1910., have been critically examined and the necessary cor-

rections and explanations made, and the said Field Notes and Return, and the Survey they describe,

are hereby approved. A true copy of the copy of the location certificate filed by the applicant for

survey is included in the field notes.

*Frank P. Lygath*

U. S. Surveyor-General for Arizona,